




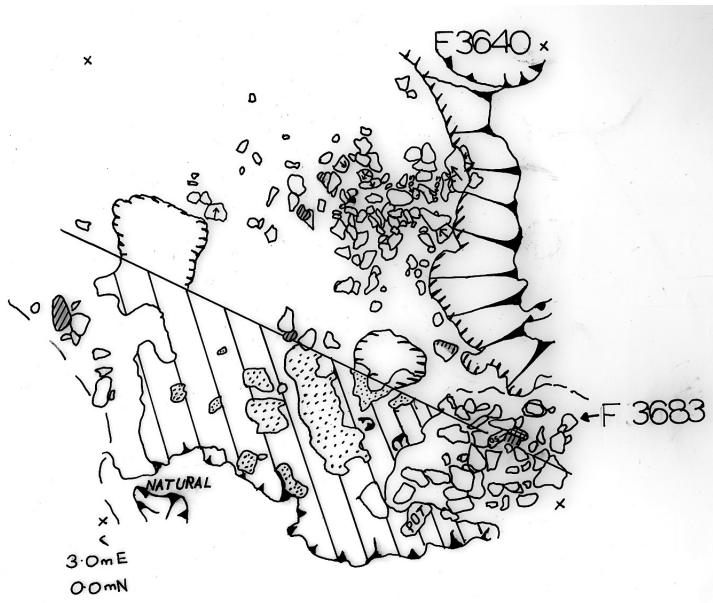
CH80
R4 F 3615
1:20



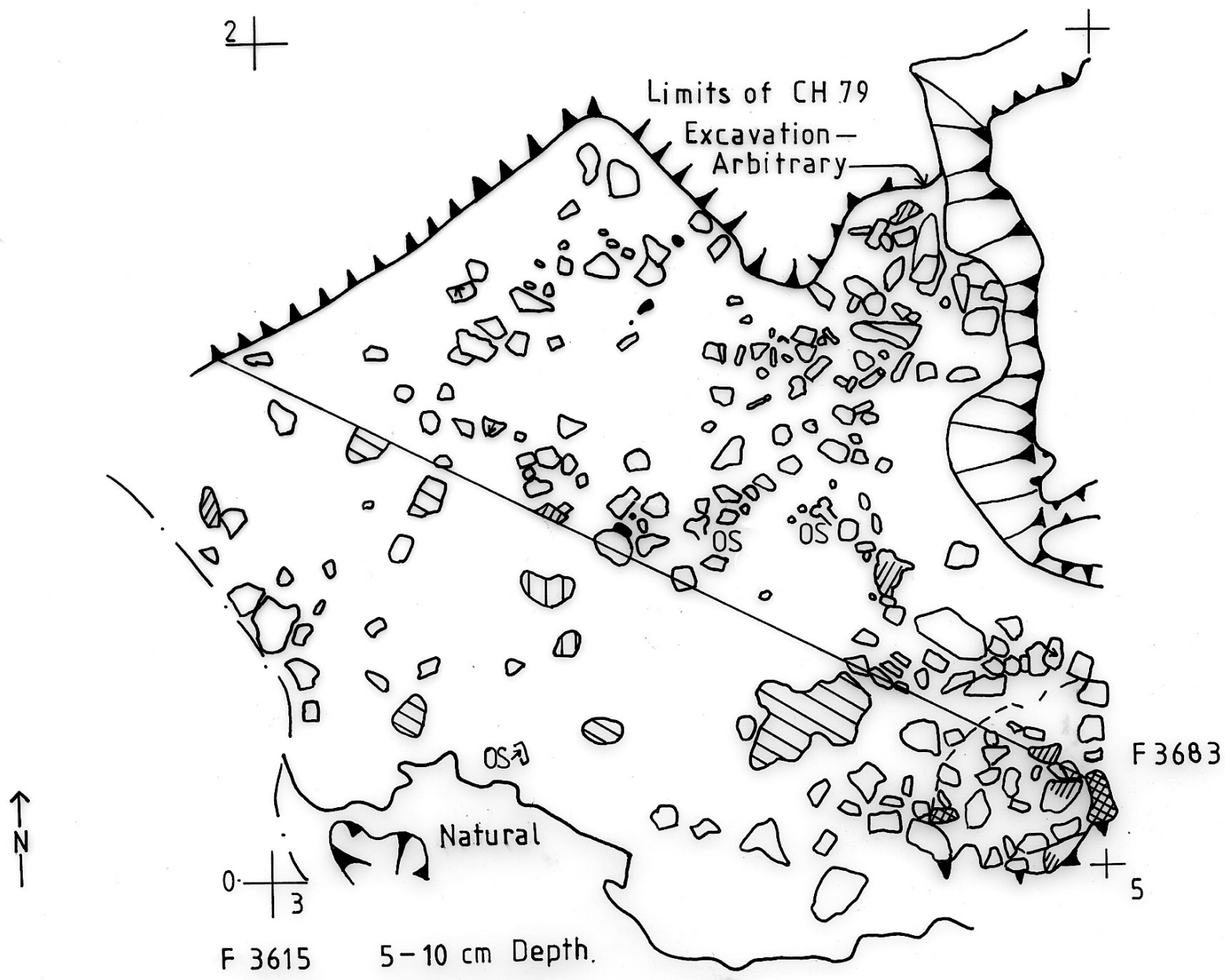
3.0m E 10-15 cm = DEPTH
0.0m N

OS = BONE
 = NATURAL x = 
 = SOIL OVER NATURAL

TRACED BY NS

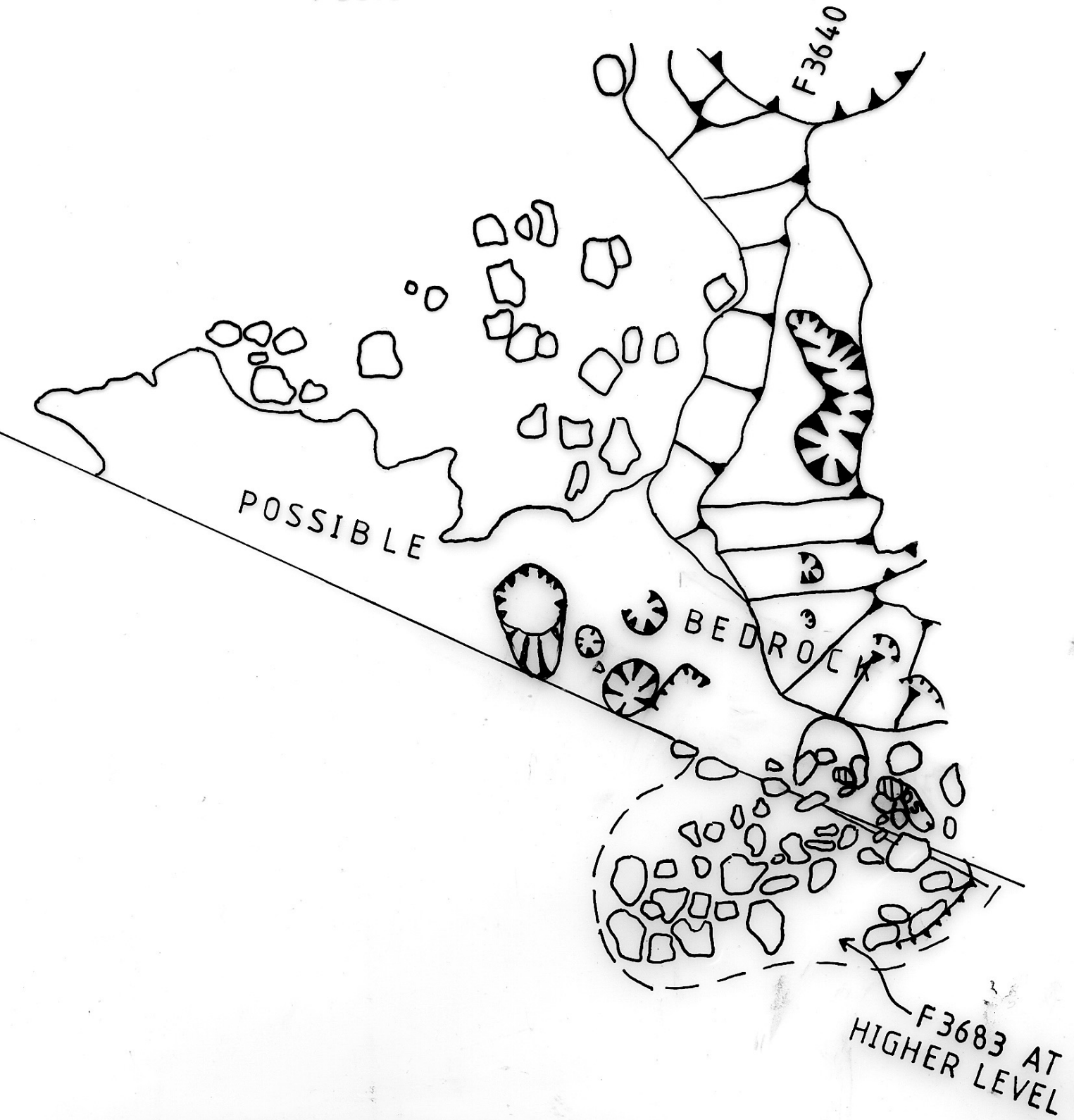


F 3615, OVERLAY FOR COBBLED AREA OF 1979
 OVERLAY 3 FOR PLAN OF HOUSE CH 79



- ⊖ = Natural Gull
- OS = Bone
- ⊙ = Burnt Gull

F 3615 15-20 cms. FROM TOP OF F2961

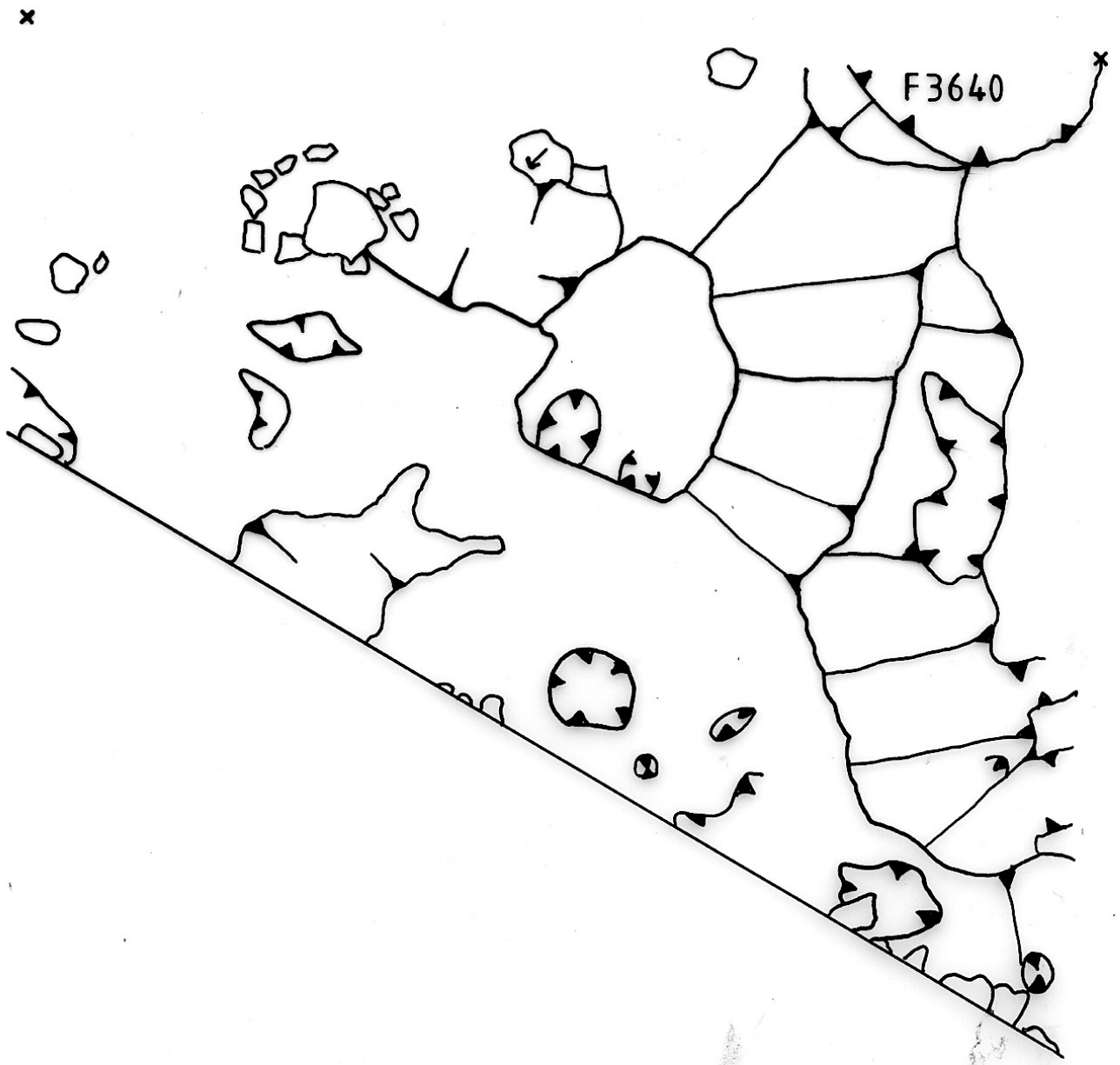


OVERLAY FOR COBBLED AREA 1979

1:20




F3615 25-30 OVERLAY 7
OVERLAY FOR COBBLED AREA 1979




CH80

R4 F3615

1:20 DEPTH: 20-25 cm.

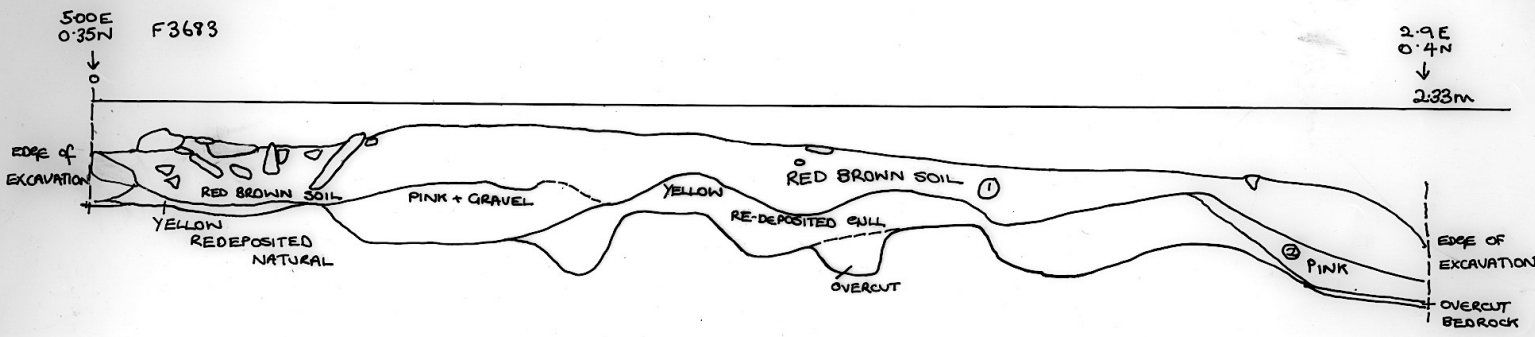


TRACED BY NS.



+
3.0mE
0.0mN

+

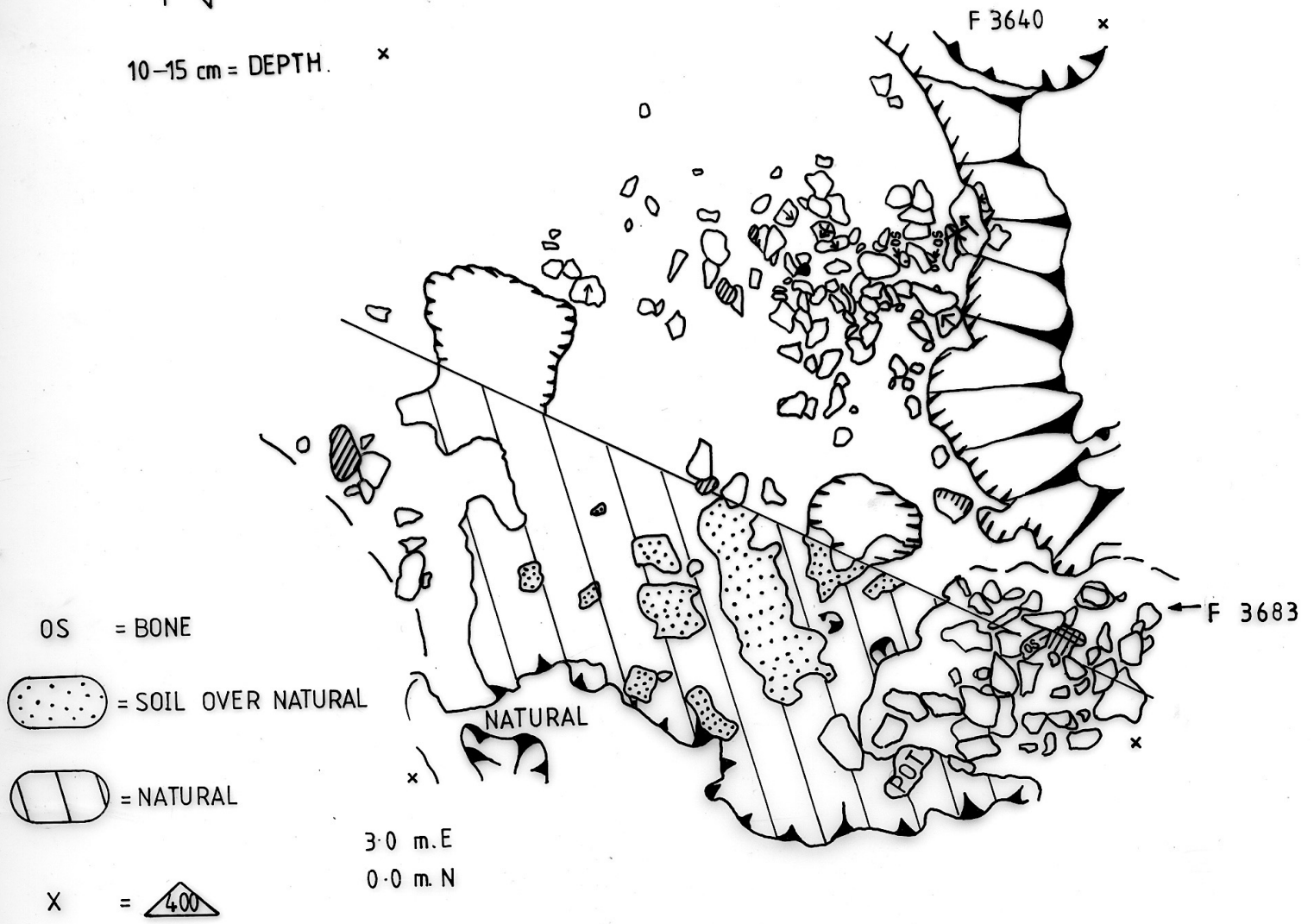


SECTION
 F 3615
 SQ R4
 CH 80
 SCALE 1:10
 TRACED BY P.S.9

F 3615



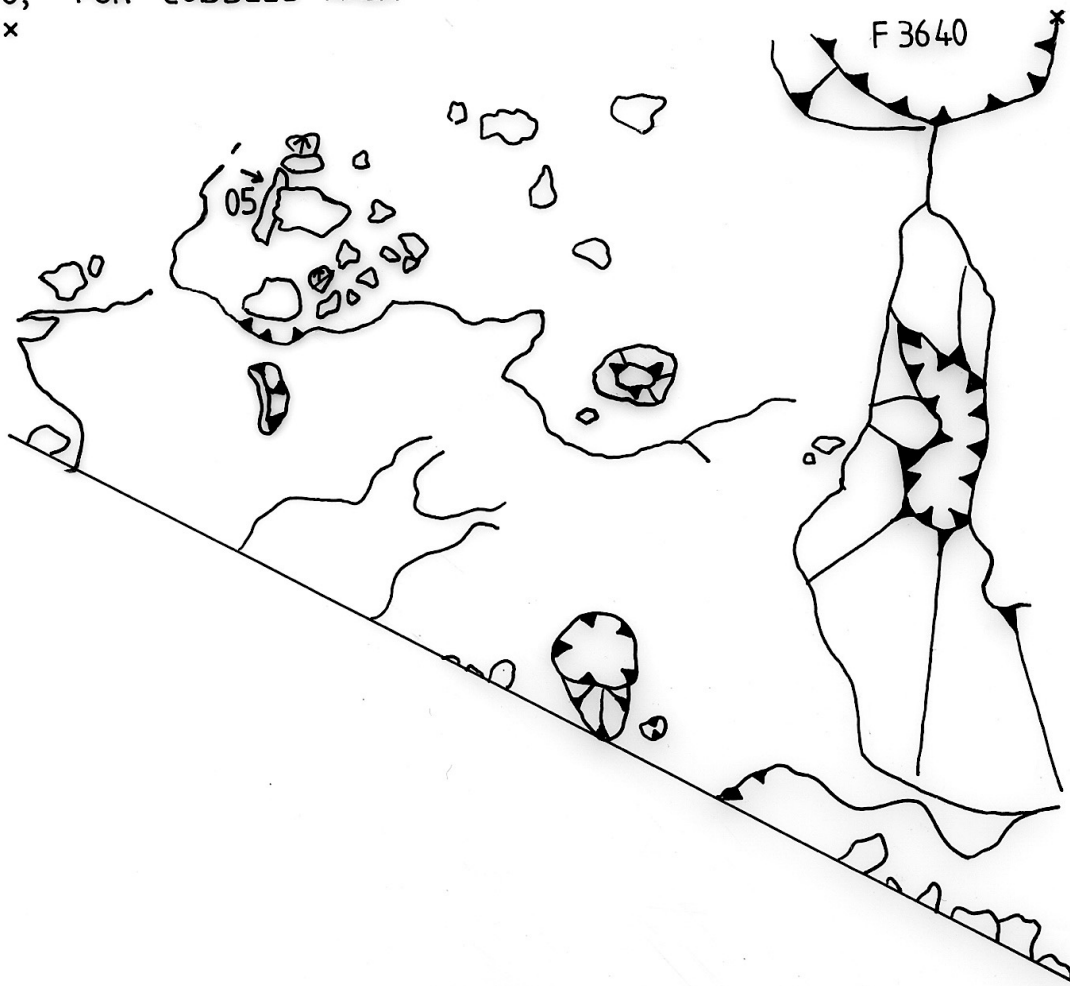
10-15 cm = DEPTH. x



1 : 20

F 3615 20-25 cms.

OVERLAY 6, FOR COBBLED AREA 1979
x



4

x
3.0 m. E
0.0 m. N

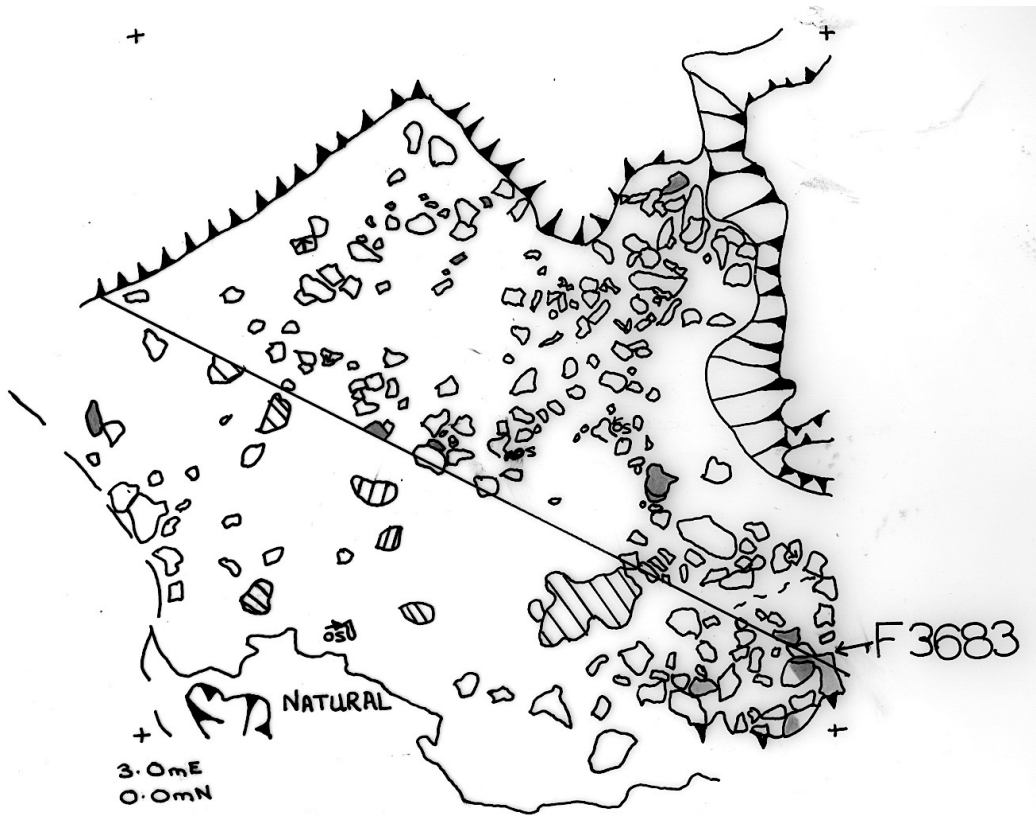
1 : 20

CH80
R4 F3615

1:20 DEPTH= 5-10cm



- ⊖ = NATURAL GULL
- ⊙ = BURNT GULL
- OS = BONE



TRACED BY NS