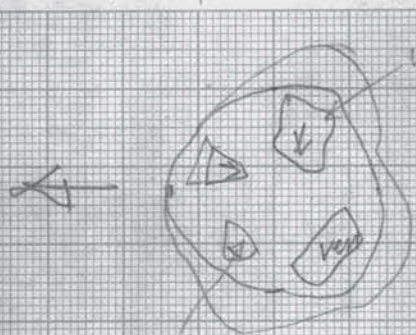


- 617
- ✓ 614 Patch of burnt bedrock (in 604) 2m. E. of E. side 603. Associated with 617?
- ✓ 615 ? PH. Vertical stone + burned stones in 604. nr. E. bank of C IV b
overlain by 629. (not certainly sealed: no stones (huge 629 PWD)
- 616 ? PH. Vertical stones in 604. Nr. E. bank
- 617 ? Palisade trench. Line of disturbed stones + burned stones extending for c. 17m in a N-S direction through 604, & below 604 ①.
- 618 Patch of burned stones on S. side 604. (delete?)
- 619 Group of upturned stones on S. side 604.
- 620 Burned area in 604, S. side, close to bank + Peg Q.
- 621 Circle of burned stones at edge of 622
- 622 Small-ribble "platform" at N. end of 604.
- 623 Patch of burned bedrock, nr. S. bank 604.
- 623=624 Patch of burned ribbly stones 1m. W. of 623
- 625 Patch of burned stones nr. S. bank 604.
- 626 ? PH towards centre of 617
- 627 ? Stake hole. 3m. E. of N. end of 617.
- 628 Hearth. At E. end 601 in soil overlying 601.

F621

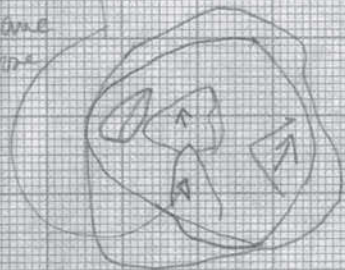
1410




unburnt
 Plan at 'half way' down.
 after removal of topsoil

all but one stone burnt

Some stone



plan at 5 cms lower : all stones burnt

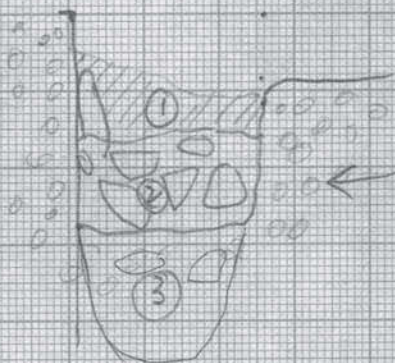


Plan at bottom, ⁽²⁾ showing lowest packing

Section

ENE

~~SW~~ NSW



hard packed
 yellow chipples

① grey brown soil
 and chipples

② v. hard packed
 grey burnt
 limestone
 in some grey
 leached earth

③ hard packed grey
 stones in leached
 earth