



643 Circle of burnt stones: PH? E. of 617, Sand.

644 Patch of burnt stones. E of 617 (in fissure leading off 617)

643-645 = ~~625~~ Ditto.

646 ? PH on W. side 603, at S. edge of 601.

647 Disturbed area in 604 (2), adjacent to S. bank & immediately W. of 611.

648 PH: cut 1/2 into rock of W. side 603. Overlain by chips

649 " " " " " " E " "

650 " " " " " " W " "

651 " " " " " " E " "

652 " " " " " " W " "

653 " " " " " " E " "

654 " " " " " " E " "

655 " E. of 603. Sampled.

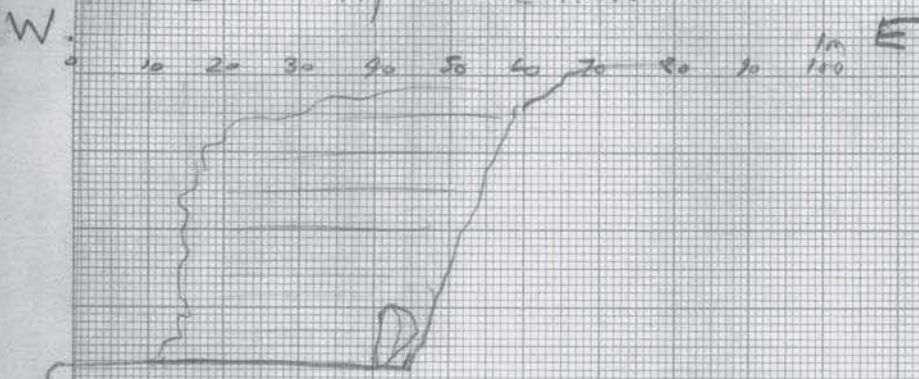
656 " E. of 653.

657 " " " E. side 603.

658 Burnt patch adjacent to 620 (within 647 area).

F.653 Empty W-E SECTION

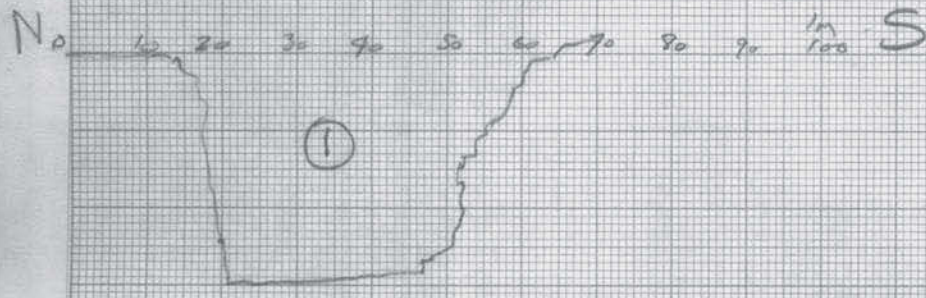
23-7-72



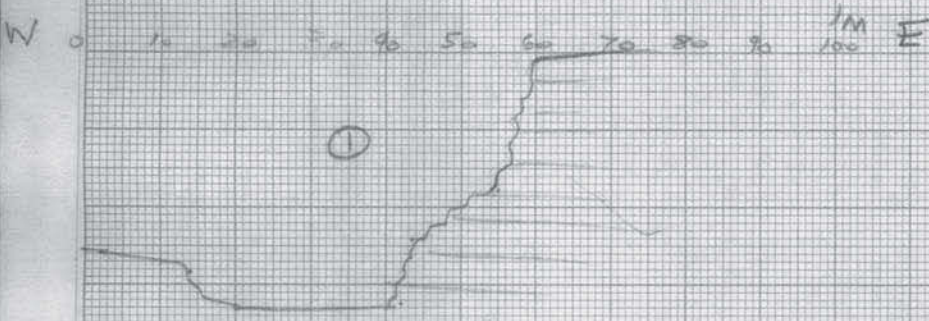
F.653

F.654 Empty SECTION

23-7-72



Empty W-E SECTION



F.643 ?TH ?PIT SECTION

23-7-72

