



643 Circle of burnt stones: PH? E. of 617, Sand.

644 Patch of burnt stones. E of 617 (in fissure leading off 617)

643-645 = ~~625~~ Ditto.

646 ? PH on W. side 603, at S. edge of 601.

647 Disturbed area in 604 (2), adjacent to S. bank & immediately W. of 611.

648 PH: cut 1/2 into rock of W. side 603. Overlain by chips

649 " " " " " " E " "

650 " " " " " " W " "

651 " " " " " " E " "

652 " " " " " " W " "

653 " " " " " " E " "

654 " " " " " " E " "

655 " E. of 603. Sampled.

656 " E. of 653.

657 " " " E. side 603.

658 Burnt patch adjacent to 620 (within 647 area).

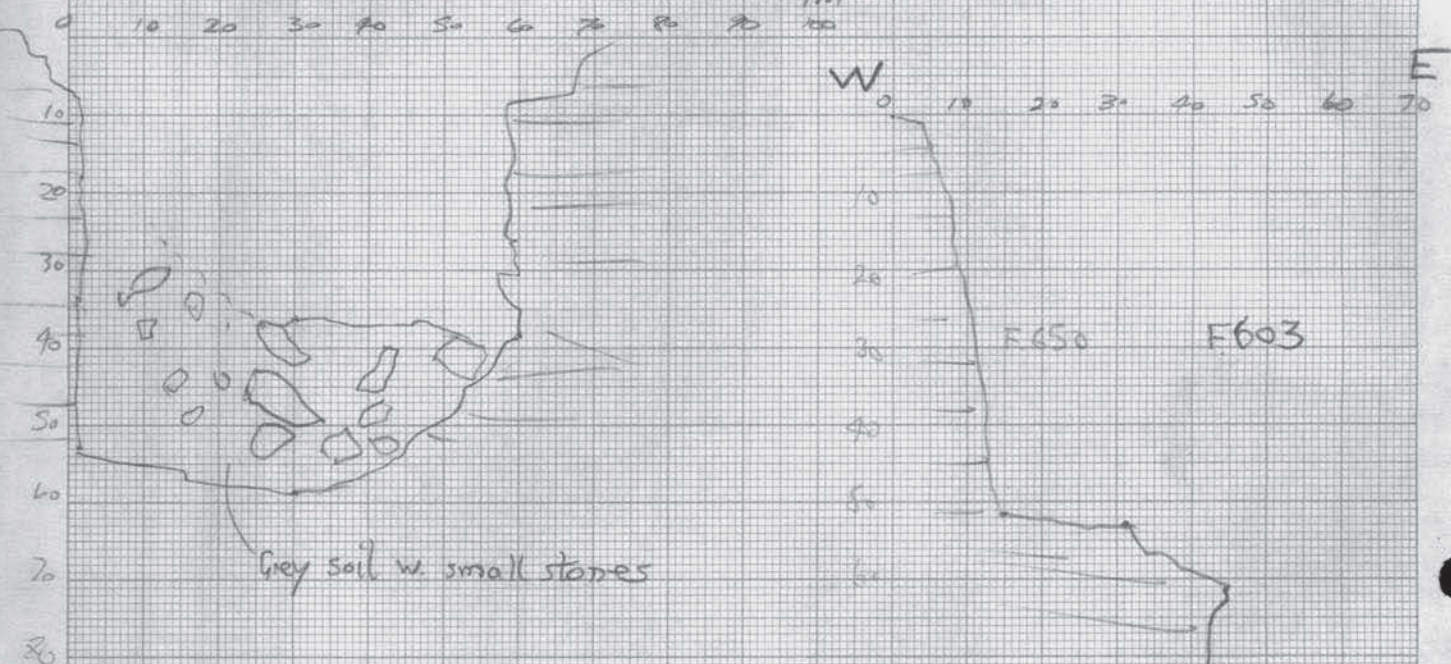
F. 650

POST HOLE 1/2 SECTION WITH PARTIAL INFILL - SURVIVING AT BOTTOM

23-7-72

S.

N.

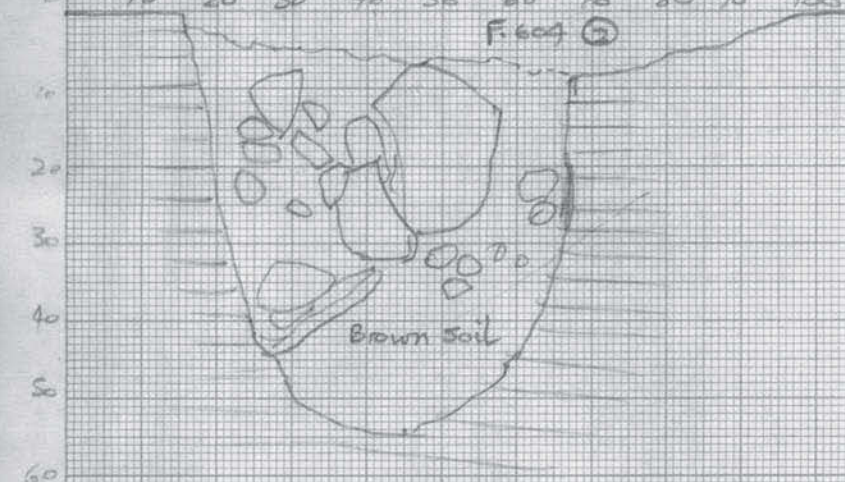


F.655

POST HOLE 1/2 SECTION PROFILE

23-7-72

N. 10 20 30 40 50 60 70 80 90 100 1m S.



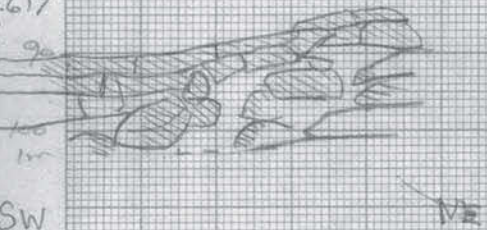
F.614

FIREPLACE

3-8-72

10 20 30 40 50 60 70 80 90

F.617  
SW



■ BURNED STONES

The burned stones extend some 30cm deep. No evidence of any post or stake. Burning is too strong & deep to be from a fallen palisade post - a cooking hearth, used for several hours.