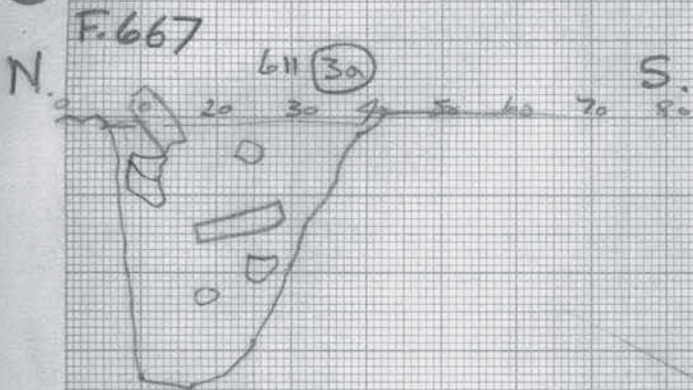


- 673 Small depression: PH?
- 674 Disturbed area: small stones, some burnt, w. brown soil.
[no top soil ∴ soil layer is numbered ①]
- 675 Disturbed area: upturned stones.
- 676 " " " " between 665 + 668,
- 677 Berm between 611 + 612
- 678 ? PH. below 611 (3b) & utilizing joint 644 zone of broken rock. [at the 612 end of 644]
- 679 PH N. of 644, utilizing a narrow joint.
- 680 Right angled embayment at E. end 644: natural?
- 681 Semi-circular embayment at E. end 644: natural?
- 682 Strip of small pale pink chipples within 635 area; some burnt chipples.
- 683 ? Root disturbance S. of 644
- 684 ? Root disturbance forming embayment N. of 644
- 685 Sub-circular ring of small stones + brown soil, surrounded by larger, flat stones; S.E. corner of 635. NATURAL
- 686 — 3 vertical stones; S.E. corner of 635 NATURAL


28-7-72



INFILL: Grey soil w. some small angular stones.

F.678 ? PH

29-7-72



F.678

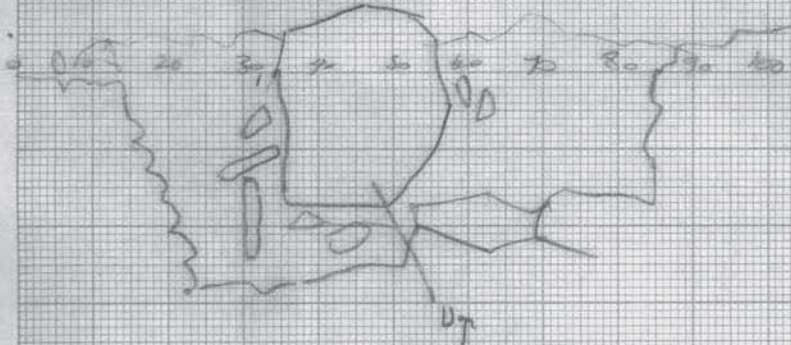
F.679 Joint

INFILL: Grey soil + small stones, one bundle.

INFILL: clean rubble, small.

F.680 DEPRESSION

29-7-72



INFILL: Dark soil + stones.
Probably root disturbances