

687

Root-disturbed patch w. small vertical stones; SE corner 635

688

Disturbed line of vertical stones; N. side 635

689

Line of dark soil & disturbed stones, presumably marking S. side of gull 601.

690

Patch of loose stones, adjacent to peg Δ

691

Patch of small stones, many burnt ^①burnt chipples

692

Group of vertical slabs: joint/roots?

693

Line of larger stones + dark soil

694

Disturbed patch of vertical stones + dk. brown soil; N. side of 601.

695

Patch of disturbed stones + dark soil/roots, E. of 682

696

Area of small angular stones between N. side 601 & 692 = similar to 622 - stony platform [prob. NATURAL]

697

Northern equivalent of 611: stony bank; abuts 622 & E. ward continuation of 629; relationship with these is not clear. A few stones of burnt white.

698

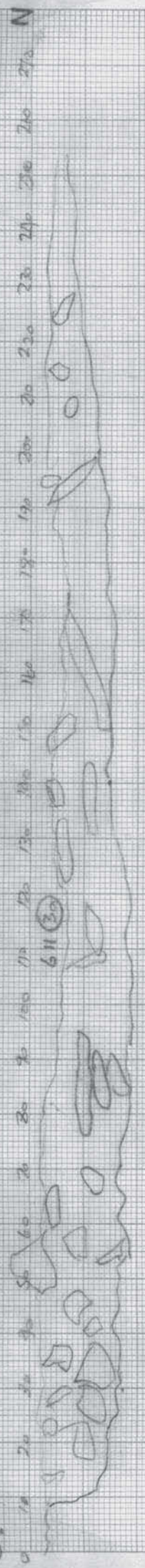
? PH. Group of burnt stones + brown soil dug into chipples of F.601 below F.697 & sealed by (?) F.697. on ^N edge of 699.

699

? Ditch. Northern equivalent of 612? Dug into chipples of gull 601

F. 674 DISTURBED DEPRESSION

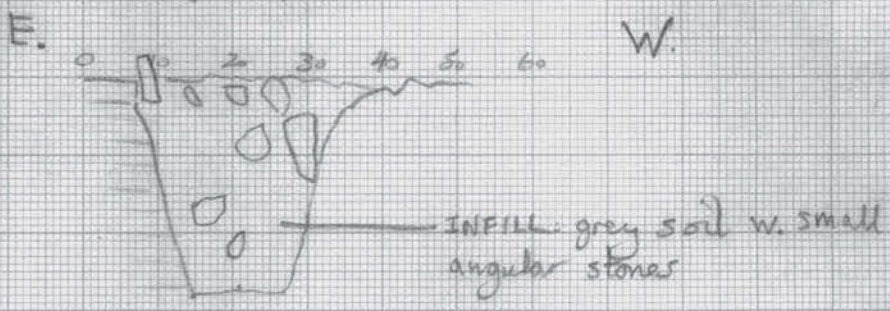
28-7-72



INFILL: Small loose ragstone + brown soil. Probably a root hollow; a few burned stones.

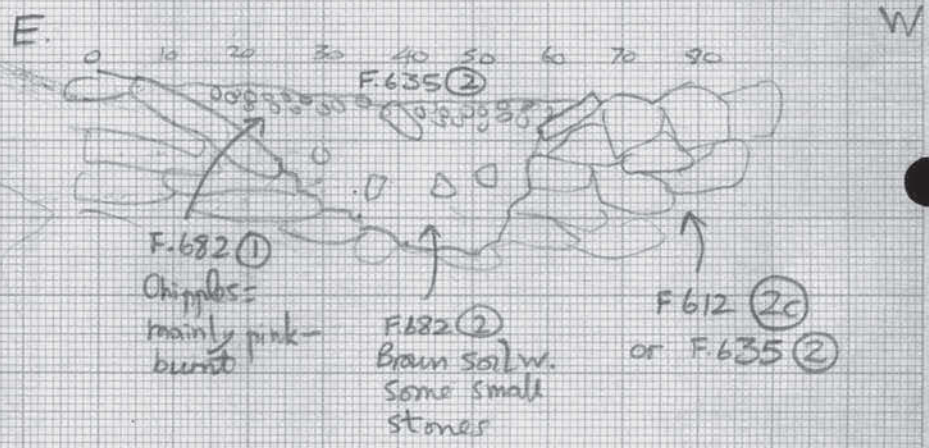
F. 679 PH.

29-7-72



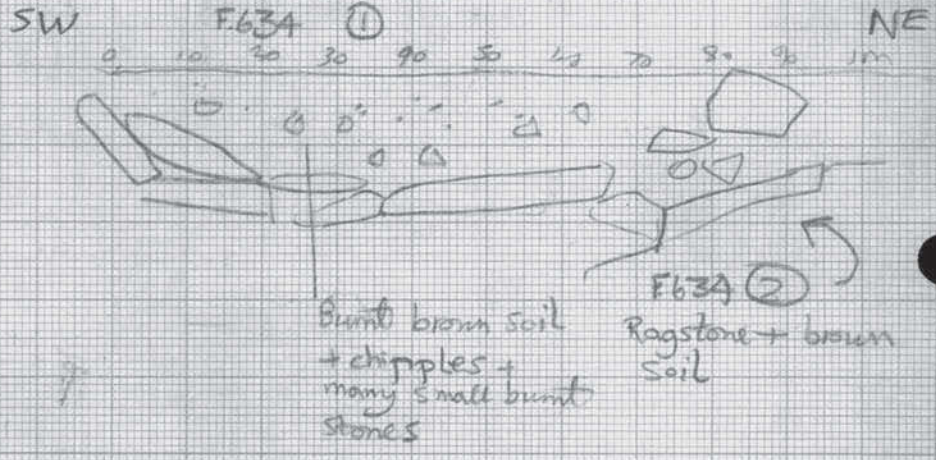
F. 682 LINEAR TROUGH

1-8-72



F. 691 BURNT AREA

1-8-72



Burnt brown soil + chipples + many small burnt stones

Ragstone + brown soil