

↙

882

Brown soil below hearth.

883

PH E of 881 Relationship with 629 not clear

884

PH E of 879

886

Stake hole? 1 1/2 m w of 615

887

Stake hole

888

SH Below hearth

889

" " "

890

" ^{30cm} NE of 886

891

SH SW of 879

892

" W " "

893

PH/SH S of 877

894

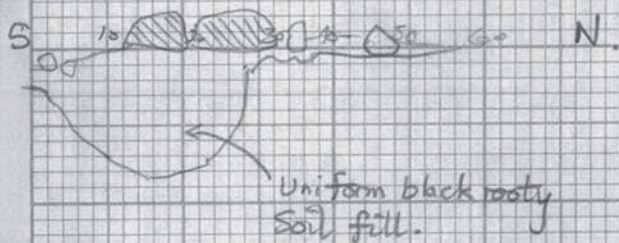
Group of burnt stones below 629, E of 879

895

" .. stones NE of 894

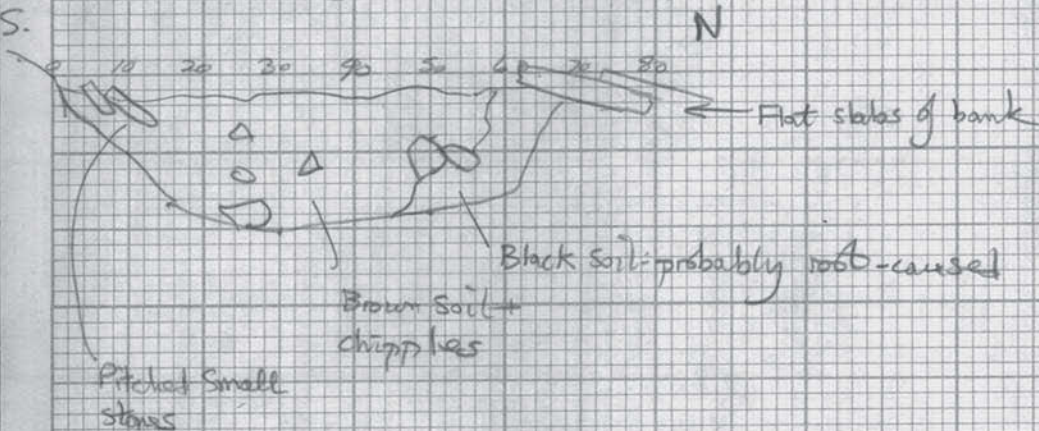
F. 894 PH

13-8-72




F. 896 "KERB" TO ROBBIE BANK 697

N



F. 898 GROUP OF STONES

N 0 10 20 30 40 50 60 70 S



Unbaked stones w. light brown soil & chippies.
No evidence to show that this was a PH