



11

August 6th. Dayer by midday. Continued removing further layer of stone, took out full of small P.H. in corner of F 1213. Well cut hole.

F1216
B/F3
Poss double P.H. small and larger circular feature with typical appearance at level ①. General outline 
Approx centre SW. 2.15 NW. 8.59
Half section NW/SE. Pot and bone at 20cms.
Smaller end 19cms deep Larger end 27cms deep


F1217
B/F3
Prob. double P.H. Small and larger circular feature similar to F1216. Large stones fallen between the two.
Approx centre NW. 8.20 SW. 4.30. Depth of larger P.H. 30cms
Half sections F1217 leaving fallen stones in position.
See plan opposite

12th August. Commenced taking out, in order 1 2 3 (see plan.)
Area 1 proved to be well cut, with 3 straight sides against bed rock
Prob loom weight made of pottery, diam 5cms with hole in centre found at position ②

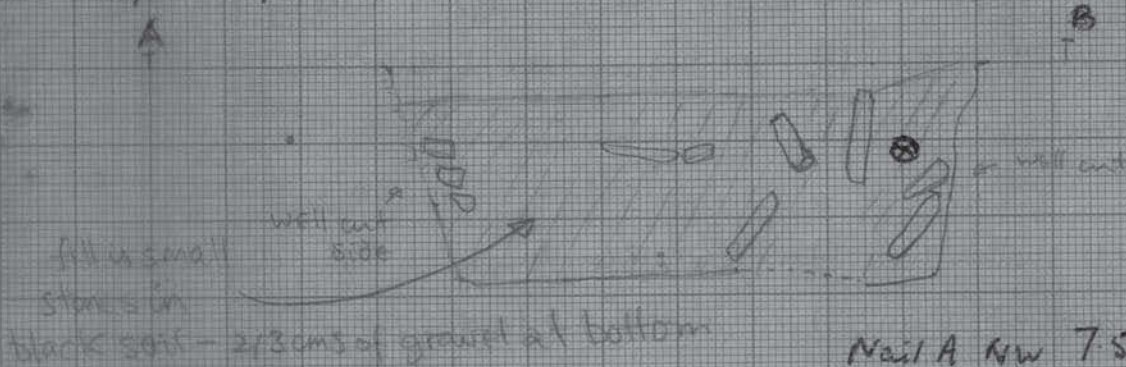
When totally excavated the plan was thus: 
1 & 2 formed a smooth oval with level bottom,
but the packing stones indicated that 1 was the most recently used
3 was roughly circular and originally was probably quite separate

F1216 (B/F3) 1:10 NW-SE

Nail A NW 8.04
 SW 2.38
 Nail B NW 9.12
 SW 2.11



F1217 B/F3 1:10 NW-SE



Nail A NW 7.52
 SW 4.22
 Nail B NW 8.65
 SW 4.28

F1217 X Plan 1:10

