

✓ T

SITE ... PM 79

CONTEXT ... F3452

CUTTING ... R5

DATE EXPOSED ... 6/8/79 DATE COMPLETED

DESCRIPTION Post-hole cut into bedrock gull fill of clean red soil with some stone. Post-pipe well defined being surrounded by larger stones some burnt red or grey post-pipe itself clean red soil with some small stone.

MAX. WIDTH AND DIRECTION

MAX. LENGTH AND DIRECTION

MAX. DEPTH/HEIGHT THICKNESS ... 24.2 cm.

OVERLIES

OVERLAIN BY ... Site level ③

CUTS ... Bedrock gull

CUT BY

ABUTS OR CONTIGUOUS WITH

PLANS ~~Be-excavator~~ ^{Post-pipe} sections ... ~~bedrock~~

PHTO : B/W COL. NEG. NOS.

SAMPLE

EXCAVATOR RECORDER RPR

ASSOCIATED FEATURES

ASSOCIATED FINDS

COMMENT Appeared as circle of small stones with some burnt, with large flat worn stone in centre.

F3150

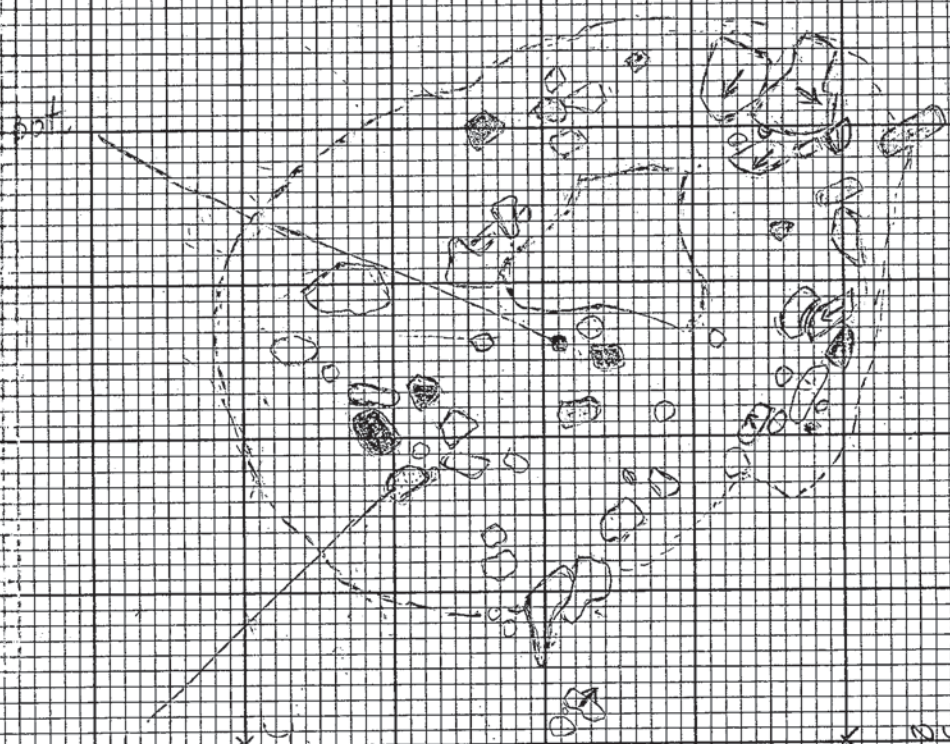
Pre-Excavation Plan

Scale 1"=10'

Cutting R5.

NE 551
NW 485
*

NE 515
NW 571
*



NS170 *
NW 441
NE 63E

* NW 537
SE 600

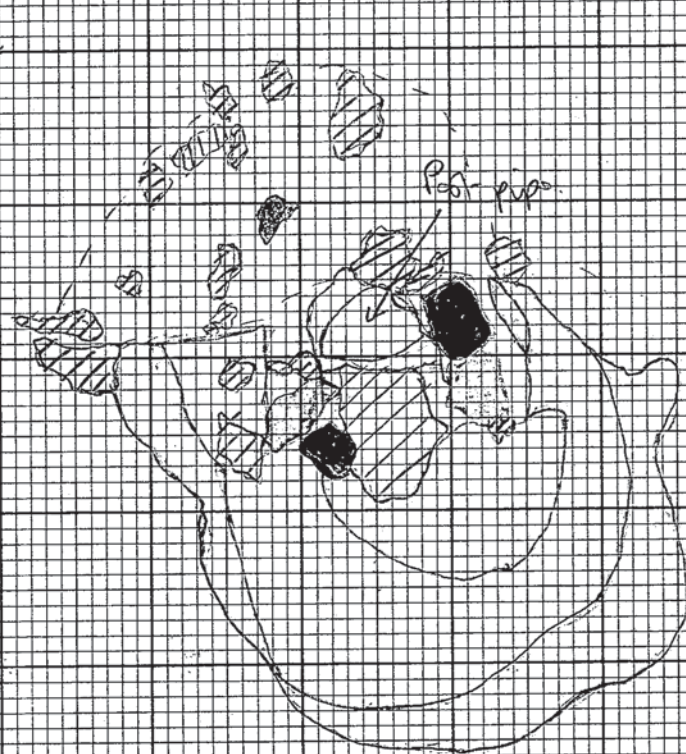
Dashed line shows outline of labor pit

○ bone
□ pot

Plan of Post-Pipe of F. 3452

Sheet 1. 10.

Cutting RS



/// = Stone

Plan shows
position around
post-pipe.

Post-pipe dimension

Width c 15cm N.S. c 12cm E.W. Depth c 35cm.

Triangulation points to centre of post-pipe

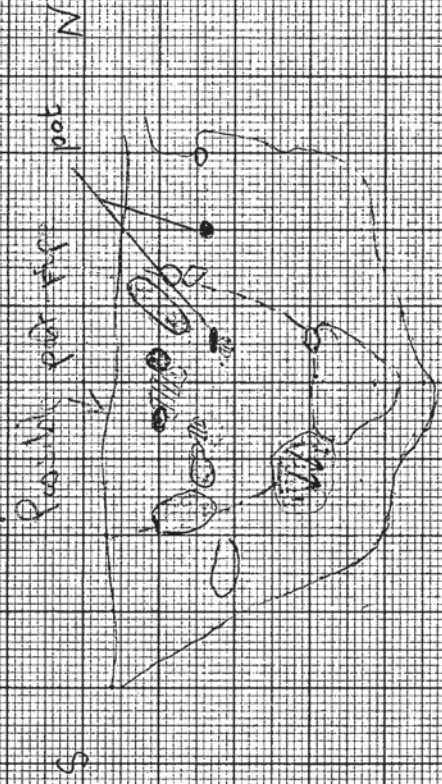
from NE. pt of RS 5m 70cm

from NW pt of RS 5m 05cm

F 3452

1:10

section



- black earth
- brown earth
- pot

Full of black soil with some brown
 soil in patches within the pot - pipe
 structure. This is supposed to be the surface
 of the pipe - 19