

E 2.7
N 5.4

©

SITE CH83


CONTEXT 5692

CUTTING V95

DATE EXPOSED 27/7/83

DATE COMPLETED 1/8/83

DESCRIPTION Small area of burnt small stones



MAX. WIDTH AND DIRECTION 15cm E-W

MAX. LENGTH AND DIRECTION 25cm N-S

MAX. DEPTH/HEIGHT THICKNESS 19cm

OVERLIES Bedrock

OVERLAIN BY ①

CUTS Bedrock

CUT BY —

ABUTS OR CONTIGUOUS WITH —

PLANS Feature &

SECTIONS see over

PHOTO : B/W — COL. — NEG. NOS. —

SAMPLE S/S/L


EXCAVATOR Julian card.

RECORDER DBH

ASSOCIATED FEATURES

ASSOCIATED FINDS Flint, Bone

COMMENT NOT A FEATURE ^{modern} carbonised roots found herein - roots disturbance




30/7/83

V95

F5692

Scale 1:10

Julian Card



Ion Roop

W 2.39E
S 5.54N

E 2.99E
S 5.56N

31/7/83

V95

F5692

Scale 1:10

Julian Card



PROFILE

