

CH

TJ

CONTEXT F/4238

CUTTING E6 CO-ORDINATES: East...2.4 North...6.0

DATE EXPOSED DATE COMPLETED

DESCRIPTION Hollow of soil with burnt stones near

MAX. WIDTH AND DIRECTION 23cm EW

MAX. LENGTH AND DIRECTION 20cm NS

MAX. DEPTH/HEIGHT THICKNESS

OVERLIES

OVERLAIN BY D

CUTS 14222

CUT BY

ABUTS OR CONTIGUOUS WITH

PLANS No. 3, 1, 2 SECTIONS No. string on Plan 3

PHOTO: B/W COL. NEG. NOS.

SAMPLE Type: Nos.

EXCAVATOR RECORDER [Signature]

ASSOCIATED FEATURES 14237, 14239



ASSOCIATED FINDS

COMMENT P.h.?

PHASING



SECTION:



E6

1m


F.14238 9-8-81 L. YOUNG 1:10

S.W. FACING SECTION

N 5.50 L 90E

E 1.80
N 6.60

10 20 30 40 50 60 70 80



NOTES/PHOTOGRAPHS: