

- 2024 Group of laid (?) stones below 2005 (2). Has the appearance of a hearth, but no burning at all. See sketch plan 2.
- 2025 Large smooth burnt stone: 1st. Pot boiler? Set in (4). Overlies 2039
- 2026 Patch of small burnt stones just behind W. edge of bank F. 2005. Overlain (just)? by F. 2005 (2)
- 2027 Belt or patch of small burnt stones below (2) at W. side of bank F. 2005
- 2028 P.h. sealed by F. 2005 (2). Seems to cut F. 2005 (3) & perhaps general layer (4).
- 2029 Circle of soil + stones (some burnt) below 2005 (2) & W. of 2024. P.h.?
- 2030 Patch of soil w. a noticeable burnt stone within it: perhaps a continuation of 2029. Below 2005 (2) & 2005 (3).
- 2031 Circle of small stones between 2032 (bedrock berm) & 2020 (small stone belt at N. end of CV): p.h.?
- 2032 Bedrock "berm" between ditch F. 2018 & F. 2020 - the possible causewayed ditch at N. end CV.
- 2033 Rubble-filled hollow sealed by F. 2010 (2) (general (3)). Has the appearance of the E. end of a causewayed ditch.
- ~~2034 DELETE~~ On plan 2, but not a feature.

F 2031

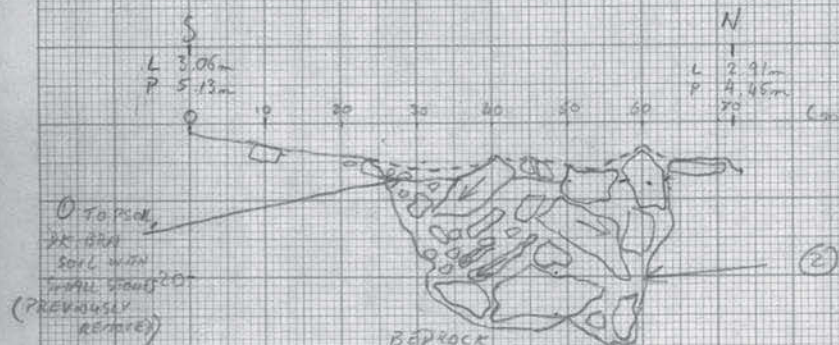
N.R.J. NEIL

23. 7. 75.

SCALE 1:10

CIRCLE OF SMALL STONES BETWEEN
F 2032 (BEDROCK BERM) & F 2020
(SMALL STONE BELT AT N END) OF
CI. FINDS - ① 1 X BURNT BONE
(NOW LOST)

NO BURNT STONES IN HALF
SECTION.



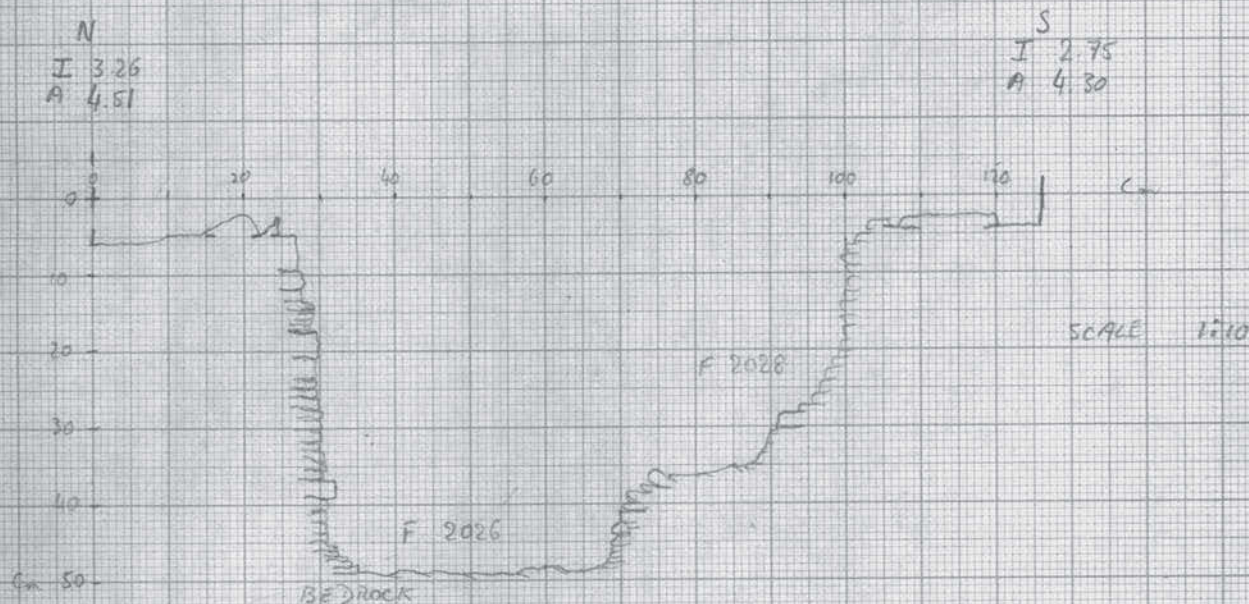
REMOVAL OF OPPOSITE HALF-SECTION REVEALED
THAT FEATURE IS BOUNDED ON 2 SIDES BY JOINTING
CRACKS IN LIMESTONE: IT IS \therefore NOT A P.H.

F 2026 & F 2028

DOUBLE P.H. EMPTY PROFILE

N.R.J. NEIL

25. 7. 75



F 2028 P.H.

T. ALLEN 23/7/75

Area of greater soil content than surrounding layer. East side deeper than West.
 possibly indicates double post-hole (Note vertical line of stones in centre of drawing). Fill almost completely homogenous i.e. v. small stones.

J=7.72

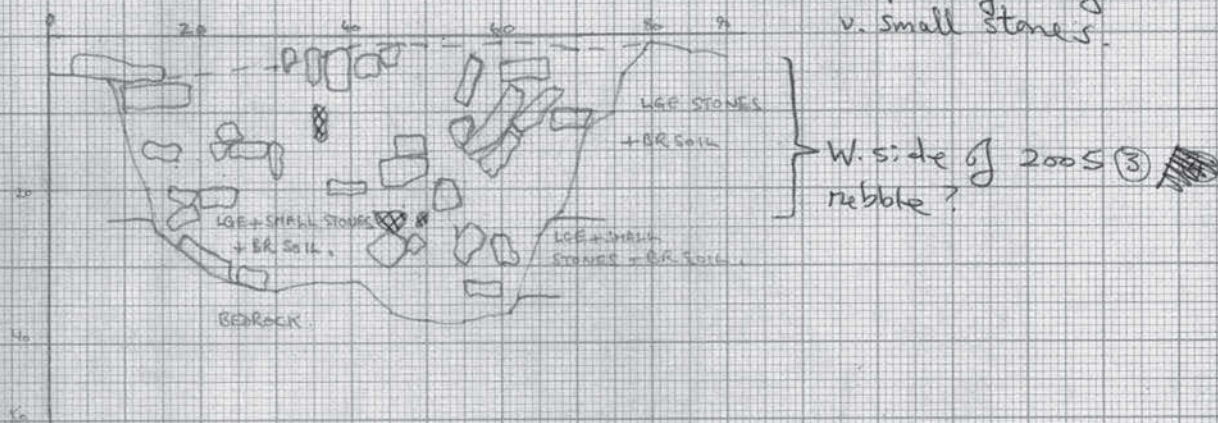
I=3.47

④

J=7.20

I=2.54

⑤



F. 2023 P.H

K. JOHNSON 23/7/75

N

I 4.62m

J 5.18m

I 3.95m

J 5.25m

