

CH 81

CONTEXT F 4412

CUTTING 06 CO-ORDINATES: East 0.5 North 6.0

DATE EXPOSED 19/7/81 DATE COMPLETED 17/8/81

DESCRIPTION

MAX. WIDTH AND DIRECTION 75cm diameter

MAX. LENGTH AND DIRECTION

MAX. DEPTH/HEIGHT THICKNESS 65cm

OVERLIES

OVERLAIN BY 1

CUTS

CUT BY F4413 (just)

ABUTS OR CONTIGUOUS WITH

PLANS No. SECTIONS No.

PHOTO: B/W COL. NEG. NOS.

SAMPLE Type: Nos.

EXCAVATOR Penny Lock / Alex West RECORDER Steve Vaughan

ASSOCIATED FEATURES 4459, 4223, 1264 } structure C
4414 as floor

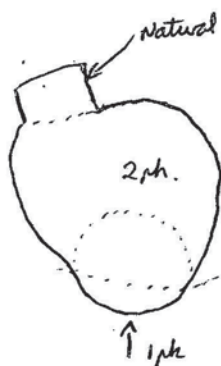
ASSOCIATED FINDS Much pot, bone & charcoal.

COMMENT Port of jaw-porter, structure C, 12ft square.
Portpipe distinguished after initial section. Other half taken out by quarter, and
second section drawn.
Portpipe removed & sampled separately as layer 1, fill as layer 2
Extension SE along faultline probably natural.
Plan view (see over) is rather strange - possible re-cut?

PHASING

SECTION:

Sketch plan:



NOTES/PHOTOGRAPHS:

D6

1:10

46x

F441Z

15/8/81

Second section after removal
of $\frac{1}{2}$ the post pipe

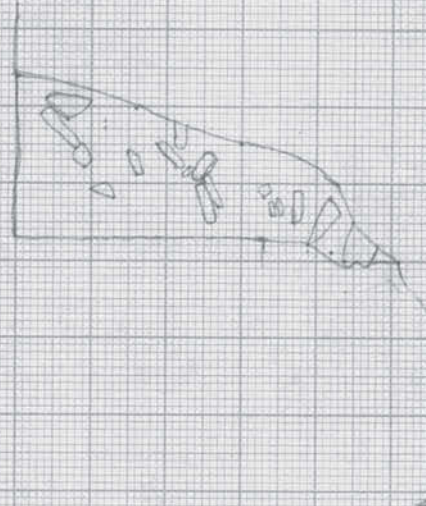
NE

SW

String length

10
20
30
40
50
60
70

10 20 30 40 50 60 70 80 90 100




North Portion
removed

CH81 F4412 50 1:10

Along West

Stray line
NW



Fill: Dark rich soil with
small stones some parting
red stones & Leaching

East portion
removed