

**CH 73**

**Context F01406**

**Cutting: G2**

**Co-ordinates: East: North:**

**Date Exposed:**

**Date Completed:**

**Description:**

Longhouse posthole?

**Max Width and Direction: 55 cms**

**Max Length and Direction:**

**Max Depth/Height/Thickness: 22 cms**

**Overlies:**

**Overlain by:**

**Cuts:**

**Cut by:**

**Abuts or Contiguous With:**

**Plans:**

**Photo: B/W Col**

**Sample Type:**

**Sections:**

**Neg. Nos.:**

**Nos:**

**Excavator:**

**Recorder:**

---

**Associated Features:**

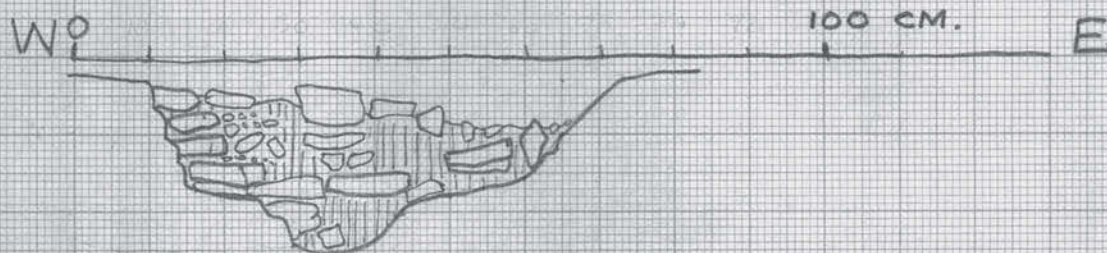
**Associated Finds:**


**Comment:**

**Phasing:**

F 1406

SCALE 1:10

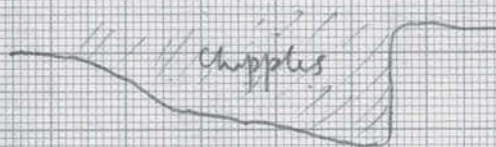


 = dark brown soil

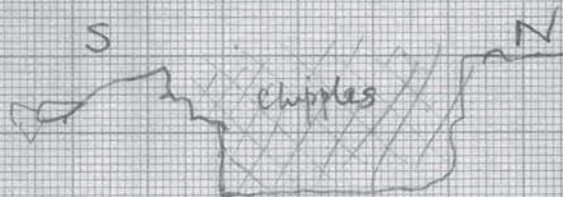
Alan Thurm

1415

S N

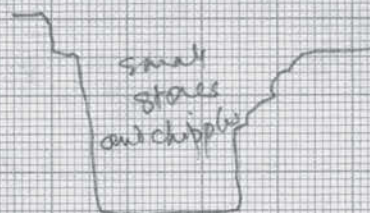


1413



1416

S N



1414

