

CH

CONTEXT

F 7627....

CUTTING *F.16*..... CO-ORDINATES: *Same as 7516* East. ~~7516~~ North. ~~7516~~

DATE EXPOSED *19-8-86*..... DATE COMPLETED .....

DESCRIPTION

*P.h. below slab 7516. Filled mainly with tightly packed large slabs and blocks*

MAX. WIDTH AND DIRECTION *70cm NS*.....

MAX. LENGTH AND DIRECTION *70cm EW*.....

MAX. DEPTH/HEIGHT THICKNESS *50cm*.....

OVERLIES .....

OVERLAIN BY *7516*.....

CUTS *7625; gull bedrock*.....

CUT BY .....

ABUTS OR CONTIGUOUS WITH .....

PLANS No. *6 SP.8*..... SECTIONS No. ....

PHOTO: B/W ..... COL. .... NEG. NOS. ....

SAMPLE Type: ..... Nos. ....

EXCAVATOR

*P. Noakes, T. Newman*

RECORDER

*TC*

ASSOCIATED FEATURES *7628?; 7577*

ASSOCIATED FINDS

COMMENT

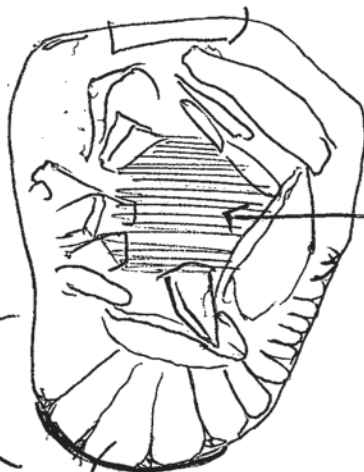
*Top of this p.h. was a mass of large pitching slabs*

PHASING

*I.A.*

# SKETCH PLAN

AFTER PARTIAL  $\frac{1}{2}$  SECTION, TO SHOW POST-PIPE



POST PIPE  
7627 ②

MAIN PACKING  
FILL: 7627 ①

VERT. SIDE

SHELF CUT IN SOFT GULL CHIPPLES

3.95 m. E  
6.88 m. N.  
SW

4.32 m. E  
7.46 m. N.  
NE

C. H. 86

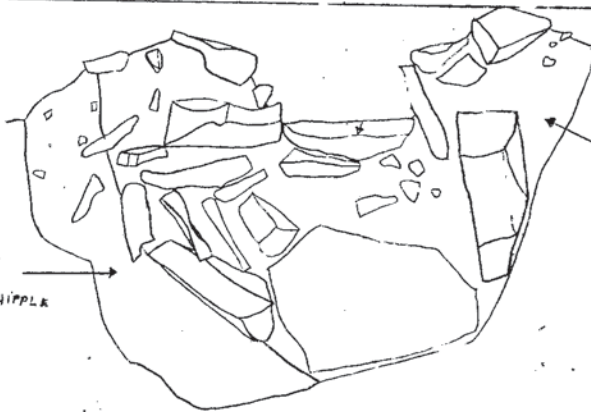
F. 16

F. 7627 SECTION

1:10

23/8/86

Kris



BROWN  
CLAY  
AND CHIPPLE

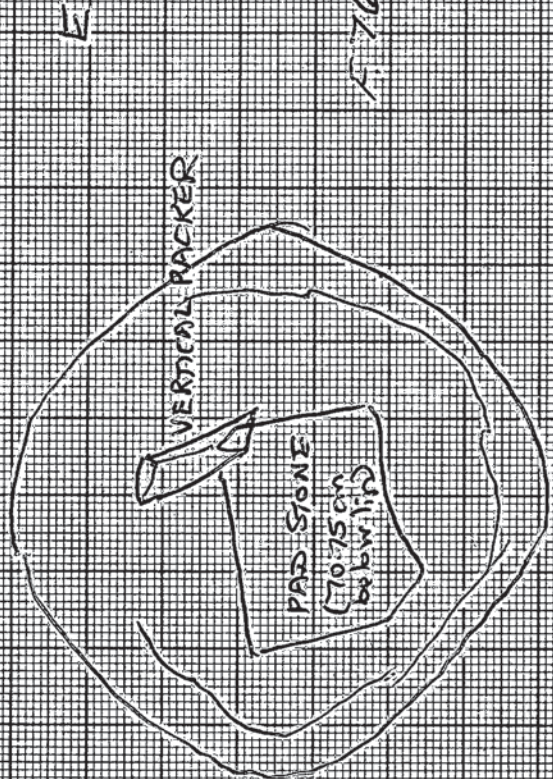
BROWN CLAYEY LOAM  
WITH SMALL CHIPPLES

SE-FACING



F-16 SKETCH PLAN 7617 AFTER REMOVAL OF ALL FILL EXCEPT BOTTOM- PAD STONE & PALE  
NOT TO SCALE

26-8-86



F-7624 SURROUNDING