

CH 86

CONTEXT F 7360
645.....

CUTTING 615 CO-ORDINATES: East 7.0 North 0.1

DATE EXPOSED 30/7/86 DATE COMPLETED 9/8/86

DESCRIPTION Area of medium size stone, some burnt, is with ~~red~~
brown soil in general chippie area.

MAX. WIDTH AND DIRECTION 0.2m N-S

MAX. LENGTH AND DIRECTION 0.6m E-W

MAX. DEPTH/HEIGHT THICKNESS 0.52m

OVERLIES

OVERLAIN BY 7218

CUTS 7333 Gull BR

CUT BY

ABUTS OR CONTIGUOUS WITH

PLANS No. SECTIONS No. Sec 004

PHOTO: B/W COL. NEG. NOS.

SAMPLE Type: Nos.

EXCAVATOR Helen

RECORDER DBH

ASSOCIATED FEATURES

ASSOCIATED FINDS charcoal

COMMENT appeared on removing ~~the~~ brown soil of 7218 + cross stones.
many ~~of~~ the layer stones are burnt while the chippie material is rarely
burntThe size - pattern of burning on the layer stones is very similar to that
found in the burning near 7302 especially in the run from 0.4m E 2m N
going S to E. (See 7301) See 1:10 plan for packing stone position.

PHASING

① reddish brown soil + chippie

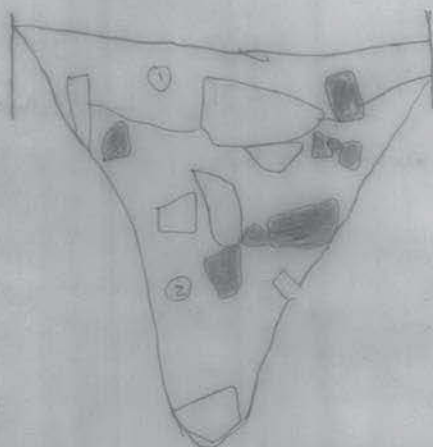
② white degraded gull cementing packing stones

P.H.

(one of the two of the S. A. longhouse. R.)

G-16
684E
9.94N

G-15
686E
066N



- ① Brown soil with a few large burnt stones
- ② Reddish brown soil + chippie with some burnt stones

CH86
1/8/86
F7360
1:10
Helen Symonds

Prior to removal of peatling
stones shown on 1:10 plan

CH86 F7360 Profile 1:10

Sy G-15 9/8/86
0.28m N
7.15m E

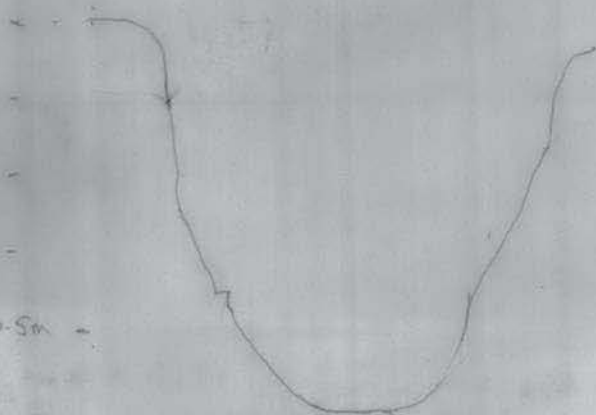
0.28m N
6.58m E

0m

0.5m

1

0.5m

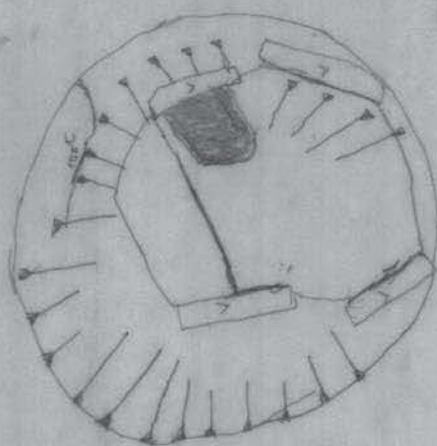


P 7360

+ 7.31mE
0.80mN

+ 7.31mE
9.80mN G-16

1 hand stone standing.



6.31mE
9.80mN

+ 6.31mE
9.80mN

C486

2/18/96

P7360

Phand

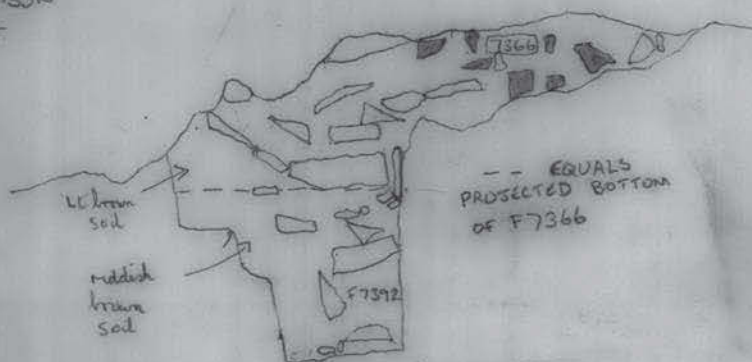
Post parking

1:10

↑
2

F15
9532
0.53N
+

E15
0.49E
0.53N CH86
+ F7366 + F7392
F15 E15
1:10
E02
18/8/86



on excav. seems to have 2 arms of lining

