

CH

CONTEXT **F** ..7254....

CUTTINGG16..... CO-ORDINATES: East.7:40.. North.6:60..

DATE EXPOSED ...11:8..... DATE COMPLETED31-8.....

DESCRIPTION *Wedge-shaped area of chippie with some soil and small patches of medium-to-large stones*
See Sketch 3

MAX. WIDTH AND DIRECTION3.20 SW/NE.....

MAX. LENGTH AND DIRECTION10.00 SE/NW.....

MAX. DEPTH/HEIGHT THICKNESS ? 20 cm (very variable and much disturbed)

OVERLIES ..Bedrock...7288, 7289, 7276, 7713 (all partly).....

OVERLAIN BY ..7212, 7256.....

CUTS

CUT BY ..7248, 7266, 7255, rabbit burrows, 7252.....

ABUTS OR CONTIGUOUS WITH ..7259/7289.....

PLANS No. 3..... SECTIONS No.

PHOTO: B/W COL. NEG. NOS.

SAMPLE Type: SNAIL, SOIL & CHEM. Nos. 448, 449, 450, 480, 506, 508, 513, 514, 523, 538

EXCAVATOR

RECORDER *RRW.*

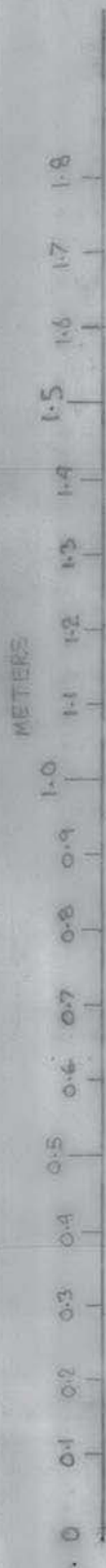
ASSOCIATED FEATURES

ASSOCIATED FINDS *Bone, tooth, charcoal, burnt bone, burnt tooth, pot, daub*

COMMENT *Chippie firmer at this level than in 7212 but still too loose at higher level and in some places for the boundaries of the area to remain constant, so that there is overlap of 7259/7289, 7276, 7288, & 7713. Area much disturbed by rabbit activity. Most of material removed to bedrock. Patches of burning at (moving) n.w. edge proved to be parts of 7713; two less-vivid pink patches on e. side related to 7286 and 7718.*


PHASING

? I. A. surface



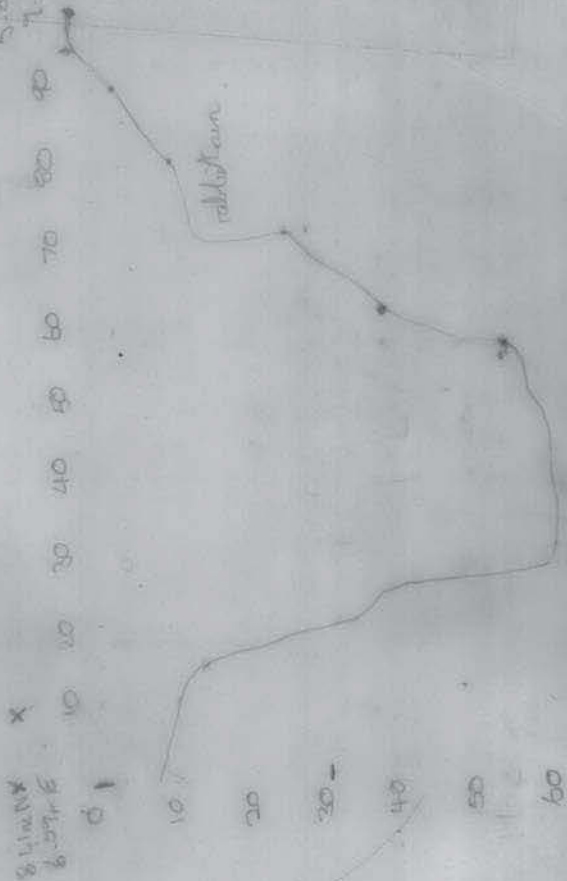
6.65 E
8.98 N

5.13 E
8.55 N



F 7255

5.88 m E
7.29 m N



CH 86

G16

F 7255

Scale 1-10

Pip

15/8/86

SIMON JAMES DANIELS

15/8 CH 86

SCALE 1:10

F 7255