

CH

CONTEXT F 7264

CUTTING G16 CO-ORDINATES: East 5.80... North 3.70...

DATE EXPOSED 16.8 DATE COMPLETED 30.8

DESCRIPTION *Shallow depression with a number of finds, some burnt stones and large angled stones on s. edge*MAX. WIDTH AND DIRECTION 50 cm N/S *Posthole: 80 cm diam.*

MAX. LENGTH AND DIRECTION 60 cm E/W

MAX. DEPTH/HEIGHT THICKNESS *Posthole: 55 cm.*OVERLIES *Bedrock*

OVERLAIN BY 72.11

CUTS 72.89, *Bedrock*, 7300

CUT BY

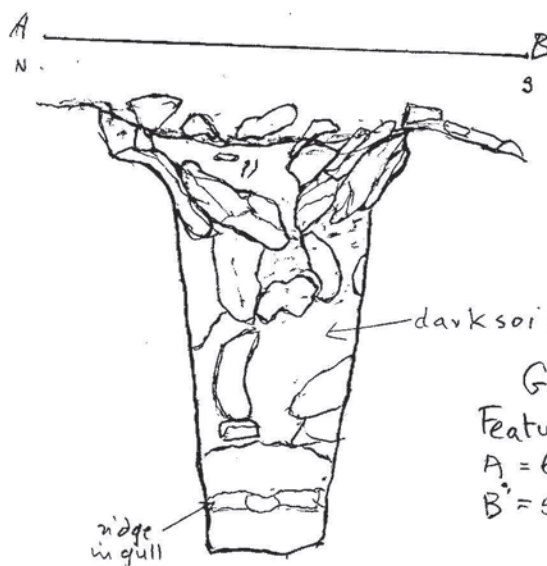
ABUTS OR CONTIGUOUS WITH 7300

PLANS No. FEATURE, 1:10 *See over* SECTIONS No. *See over*
PROFILES *See over + back of 7300 + 7715 sheets*

✓ PHOTO: B/W COL. NEG. NOS.

SAMPLE Type: SNAIL, SOIL + CHEM Nos. 624, 631, 657, 663, 665, 666, 669,
Layers 1+2 670, 687, 688, 690EXCAVATOR *Steve, Peter, Simon, Julie, Gavin, David* RECORDER *PRH*ASSOCIATED FEATURES 7300, 7715 7657, 7248, 7249, 7266
7353, 7360, 7255, 7280/7714, 7227/7709ASSOCIATED FINDS *Bones, pot, daub, charcoal, burnt bone*COMMENT *Possible posthole — definite (17.8) (see plan + sections over)*
Fill included many angled stones on all sides, burnt stones in centre and dark soil, taken to be the post-pile (Layer 2) nearer the e. side than the w. Difficulty with finding edges, of lumpy bedrock. A lot of charcoal in the dark grey-brown material. Bottom had many concreted stones (see profile on back of 7300 sheet), many of which proved to be movable with further work (see revised profiles over and on back of 7715 sheet). The PHASING lack of a satisfactory edge on n.e. made investigation of 7300 desirable (see sections/profiles 7300 and 7715 for relationship at earlier and later stages).
One of the postholes of the longhouse.
? I.H.


Post-Hole Section



G. 16.
Feature 7264
A = 6.72E 4.04N
B = 5.79E 3.56N

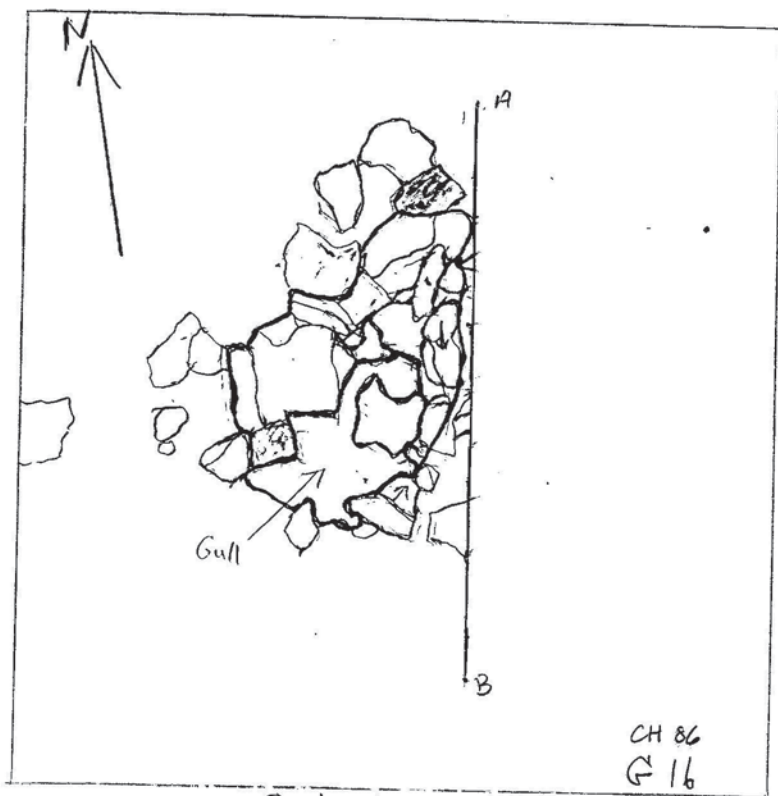
Scale 1:10.

P. I. T. 1986



After removal of partly concreted stones

For other profiles at right angles to this see
1. back of 7300 sheet (before removal of concreted stones)
2. back of 7715 sheet (as here)



Scale 1:40

Feature 7264

A 6.21 E 4.06 N

B 5.71 E 3.38 N

P.L. Teed
18.6.86

With packing stones still in place

CH 86 F7264 1:10 G16 22/8/86 Dave

To show extent of PH: See section of P.T. pipe

6.12m E

4.21m N

S 5.57m E
3.38m N

