

CH

CONTEXT **F** ^a 7718...

CUTTING *616*..... CO-ORDINATES: East *7:30* North *4:30*

DATE EXPOSED *30.8*..... DATE COMPLETED *31.8*.....

DESCRIPTION *Patch of soil with a few stones surrounded by bedrock, to n. with barca of burnt chifle*

MAX. WIDTH AND DIRECTION *60 S/N including chifle, hole 10 cm diam.*

MAX. LENGTH AND DIRECTION *60 W/E* " " " "

MAX. DEPTH/HEIGHT THICKNESS *13 cm*

OVERLIES *Bedrock*

OVERLAIN BY *7257*

CUTS

CUT BY

ABUTS OR CONTIGUOUS WITH

PLANS No. *FEATURE*..... SECTIONS No. *See over*

PHOTO: B/W..... COL..... NEG. NOS.....

SAMPLE Type: *SNAIL*..... Nos. *771*

EXCAVATOR *David*

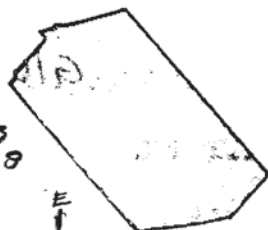
RECORDER *RRN*

ASSOCIATED FEATURES *? 7717, ? 7708, ? 7286, ? 7265*

ASSOCIATED FINDS *None*

COMMENT *Possible stakehole.*
Soil with small stones continued down in small diam. hole in bedrock on e. side & over sloping bedrock on other sides. Pink chifle did not extend to edge of hole: one of two isolated patches in lower layers of 7254 in this area (cf. 7286).

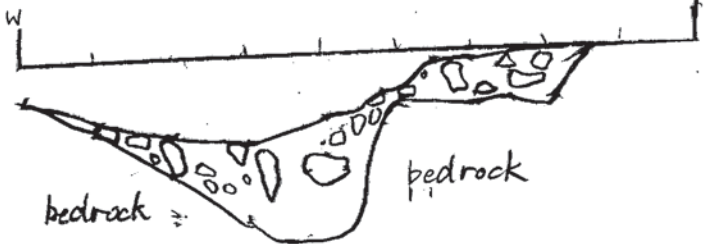
PHASING *? Possible it forms a circle with 7265, 7286, 7708 and 7717, or a square with 7265, 7286 and 7717 - see Sketch 5.*
? Pre-longhouse



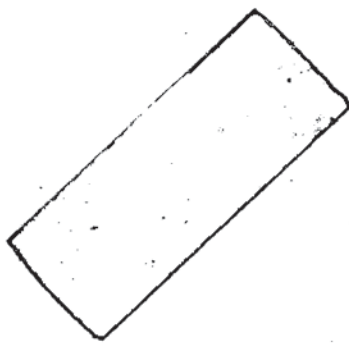
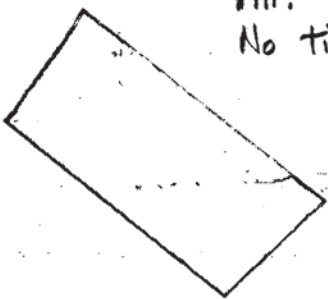
CH86
G16
F7718
1:10
30/8/86
ALAN.

€7.4
N5.1

€8.3
N4.8



Fill: small stones and brown soil.
No time for drawing of profile.



1.00m