

CH

CONTEXT F ...77.13...

CUTTING ...*all*..... CO-ORDINATES: East. *4.40* North. *7.00*.DATE EXPOSED ? *17.8 (numbered 29.8)* DATE COMPLETEDDESCRIPTION *Burnt material surrounding 7280/7269 and part of 7227*MAX. WIDTH AND DIRECTION *2.00 W/E*MAX. LENGTH AND DIRECTION *3.20 S/N*MAX. DEPTH/HEIGHT THICKNESS *32 cm, more often c. 10 cm*OVERLIES ? *Bedrock in some places, unburnt chuffe in others*OVERLAIN BY *7288, 7282, 7254, 7276*

CUTS

CUT BY *7227, 7709, 7280, 7714*

ABUTS OR CONTIGUOUS WITH

PLANS No. FEATURE SECTIONS No. *(See section on back of 7707 sheet)*

PHOTO: B/W COL. NEG. NOS.

SAMPLE Type: *SNAIL + CHEM.* Nos. *766, 775.*EXCAVATOR *Grayson*RECORDER *RRH.*ASSOCIATED FEATURES *7261, 7279, 7294, 7298, 7299*ASSOCIATED FINDS *None*

COMMENT

This is mainly firm chuffe of a colour varying from pink to apricot the latter where it overlies the ordinary light-brown chuffe, and of a depth varying from 5 to 32 cm. (See sketch cover for depth in some places on edges of 7280, 7714 and 7709, and section of 7707 for its depth on the w. side of 7280 and relationship to other materials there.) No burnt chuffe occurred in the central fill of these postholes. The sketch opposite shows the spatial relationship of 7713 to 7712, the even more extensive area of pinkish brown soil to S, and the more orange material to W, running S. from 7258.

PHASING

*Pre-linghouse.
cultural
postholes 7280,
7227 etc.*

692E/082E

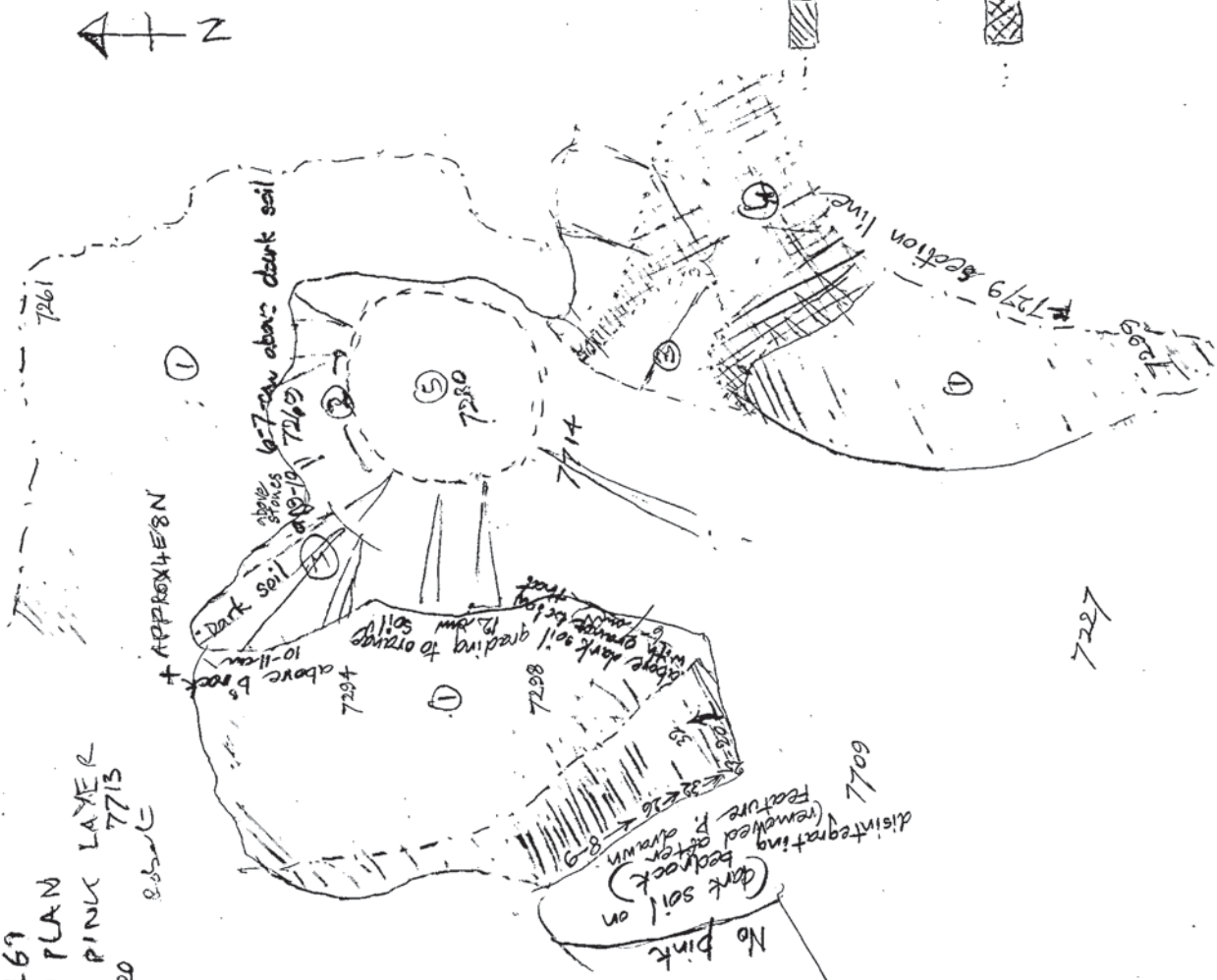
ΣΚΕΤΣΗ ΠΛΑΝΩ

SHOWING PINX LAYER 7713



29.8.86 1:20

See also
sketch
including
7712
dated
1-9-86
and

Feature Plan



a Vertical stone in dark soil

- ①  LAYER OF PINK CHIPPES WITH BURNT STONES
- ② BEDROCK RIM OF POSTHOLE - UNDOUBT
- ③ YELLOW BEDROCK
- ④  PINK BEDROCK - ONLY DARK SOIL OVER
- ⑤ POSTHOLE