

F1210

Prob PH, B/G3 Approx centre NW 8.75 SW 1.70
 Appearance at level ① typical. Under disturbed cluster
 of stone, circular area of soil and small stones. Approx diam 0.60
 First 20 cms an oval shape. After this lower part contracted and
 became circular
 Aug 5 section drawn.

F1211

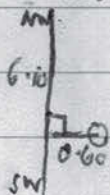
B/G3

Small ill defined sub-rectangular hole 25 cms deep
 20 x 25 cms area, slightly undercut on S and NW edges
 Approx centre. NW 5.87 SW 7.11
 At 10 cm a layer of flat large stones gave appearance of a
 false bottom. Below 20 cm, grit level.

F1212

B/G3

Small round post hole 26 cms diam, 25 cms deep. Well cut
 Small frags bone at 20 cms. Approx centre at 6.10 metres from NW^{post}
 W edge of cutting. 0.60 metres E.



Aug 3 S side dug out Aug 4 rest dug out. A little charcoal.

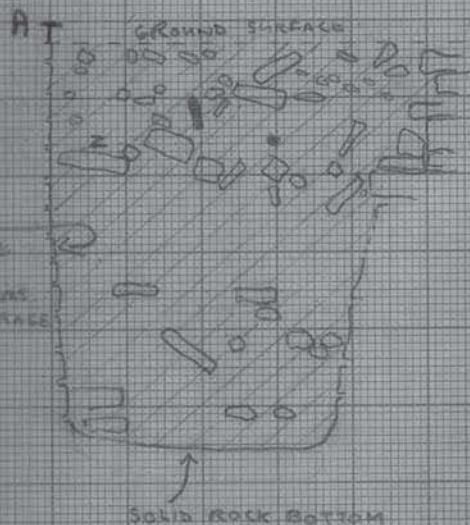
W - E

B/G3

F1210

R10

Nail A/NW 8.60
 SW 1.65
 Nail B/NW 8.83
 SW 1.98



TB

KEY
 (PINK CALYBED LIMESTONE - SHIPPINGS)
 DARK BROWN / BLACK SOIL FILL

PAT-BRAKE FILL - composed of limestone shippings that less than 3 cm in length.
 Largest stone (Z) 8x2 cm
 2 cylindrical stones encased in dark brown soil.

F1211

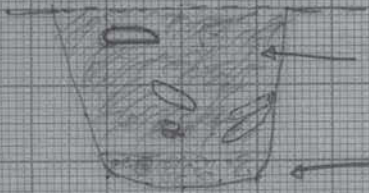
No diagram

F1212

1:10

B/G3

AT



TB

BROWN EARTH STONES

SMALL YELLOW GRIT & SMALL STONES

Nail A/NW 8.11
 NE 11.43
 Nail B/NW 6.20
 NE 10.98