

CH 73

Context F01407

Cutting: G2

Co-ordinates: East: North:

Date Exposed:

Date Completed:

Description:

Longhouse posthole?

Max Width and Direction: 40 cms

Max Length and Direction:

Max Depth/Height/Thickness: 17 cms

Overlies:

Overlain by:

Cuts:

Cut by:

Abuts or Contiguous With:

Plans:

Photo: B/W Col

Sample Type:

Sections:

Neg. Nos.:

Nos:

Excavator:

Recorder:

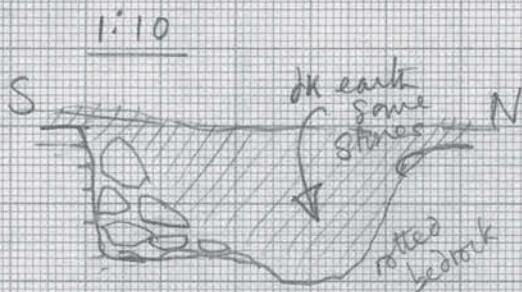
Associated Features:

Associated Finds:

Comment:

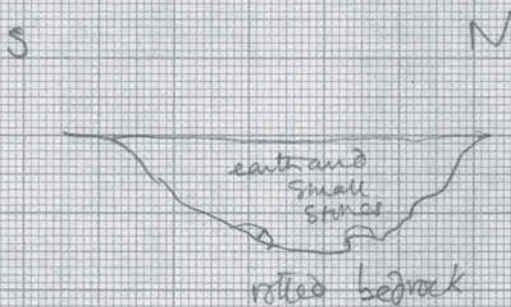
Phasing:

1407




For section in 1971
see BJR's bk BI
SV. 231

1408




see BJR BI SV. 235


1412



1409



1410



1411

