

F 1610

Layer ① Dark Brown Earth.

Layer ② Buff soil - gritty with small inst chipples.

Layer ③ Orange/light brown silty sandy soil.

Plan of F1610 at  $\frac{1}{2}$  section stage showing packing stones  
is on page 38.

Posthole showing on removal of ①  
photographed in half-section.

7 frags dent 4 frags burnt bone. 6 frags charcoal.

F 1611

Layer ① Dark brown earth.

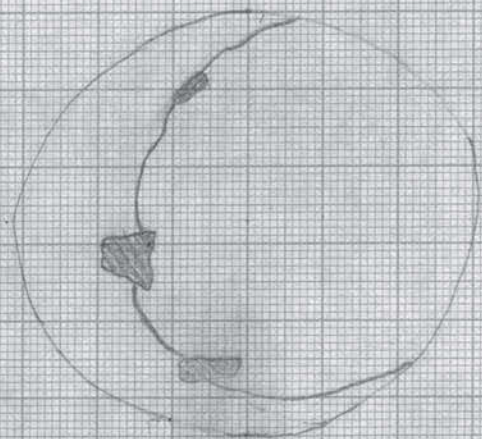
Layer ② Light brown silty soil with numerous small  
particulates within it.

Layer ③ Grey/brown silty soil - illuviated layer.

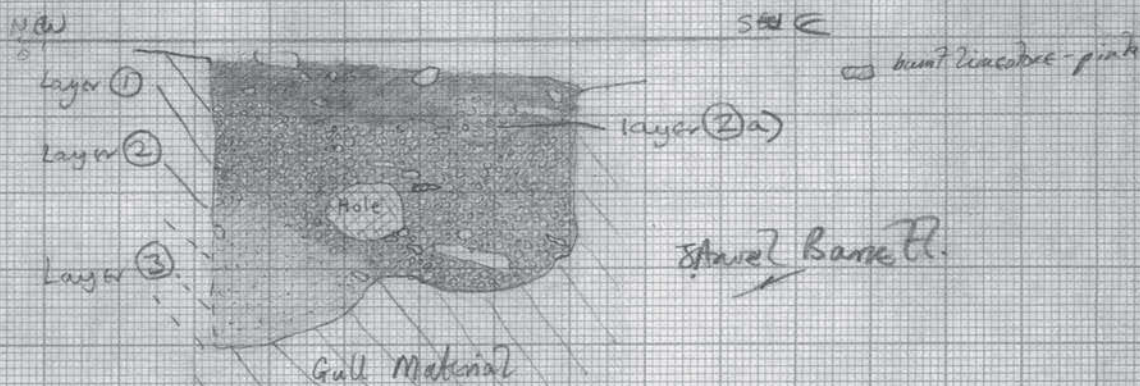
Posthole showing on removal of ①  
photographed in half-section.  
1 metal ring



F1611 Sketch plan to show burnt stones in packing.  
Scale 1:10.



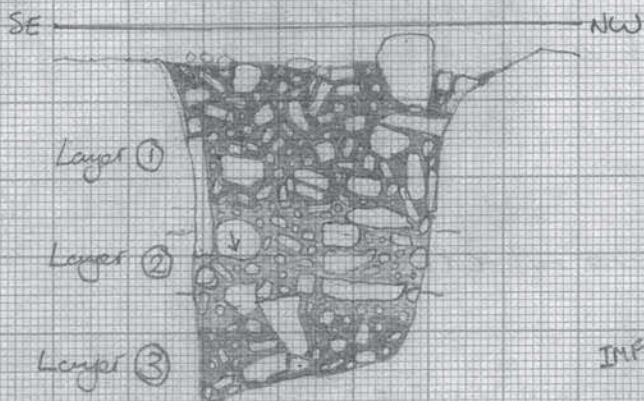
F1613 section Scale 1:10.



Broken lines indicate root/rabbit disturbance.

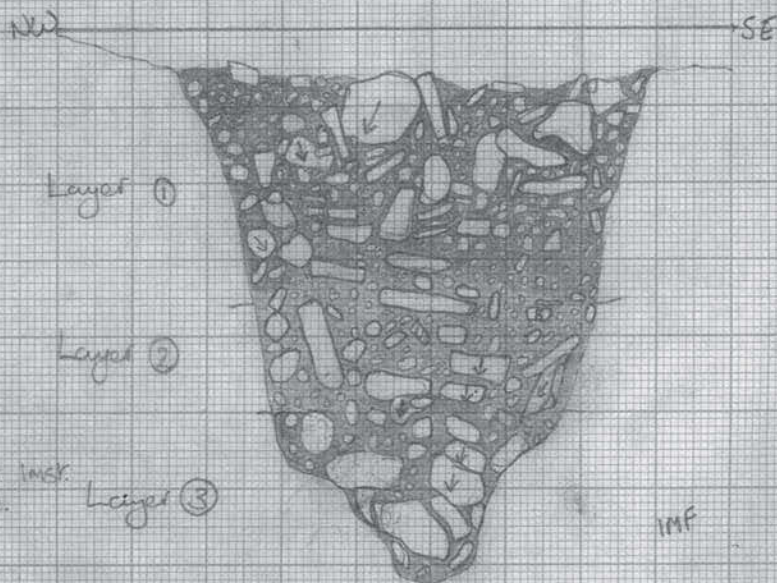


F 1610 Section 1:10



For 'plan' see page 38.

F 1611 Section 1:10



□ Brick msk.  
B Bone.