

CH 81.

CONTEXT F 4059.

CUTTING ~~H6~~ H6 ..... CO-ORDINATES: East. 4.0 North. 8.5.

DATE EXPOSED 22/7/81 ..... DATE COMPLETED .....

DESCRIPTION area of soil, <sup>lighter</sup> ~~medium~~ brown clay. Little chipples.  
Loss. pit cut through chipples F 4201. Is a pit

MAX. WIDTH AND DIRECTION .....

MAX. LENGTH AND DIRECTION .....

MAX. DEPTH/HEIGHT THICKNESS .....

OVERLIES .....

OVERLAIN BY Layer D. Topsoil .....

CUTS .....

CUT BY .....

ABUTS OR CONTIGUOUS WITH .....

PLANS No. G6 plan ③ ..... SECTIONS No. ....

PHOTO: B/W ..... COL. .... NEG. NOS. ....

SAMPLE Type: ..... Nos. ....

EXCAVATOR Edwina Sluck, Kevin B Sample RECORDER P.M.T.

ASSOCIATED FEATURES

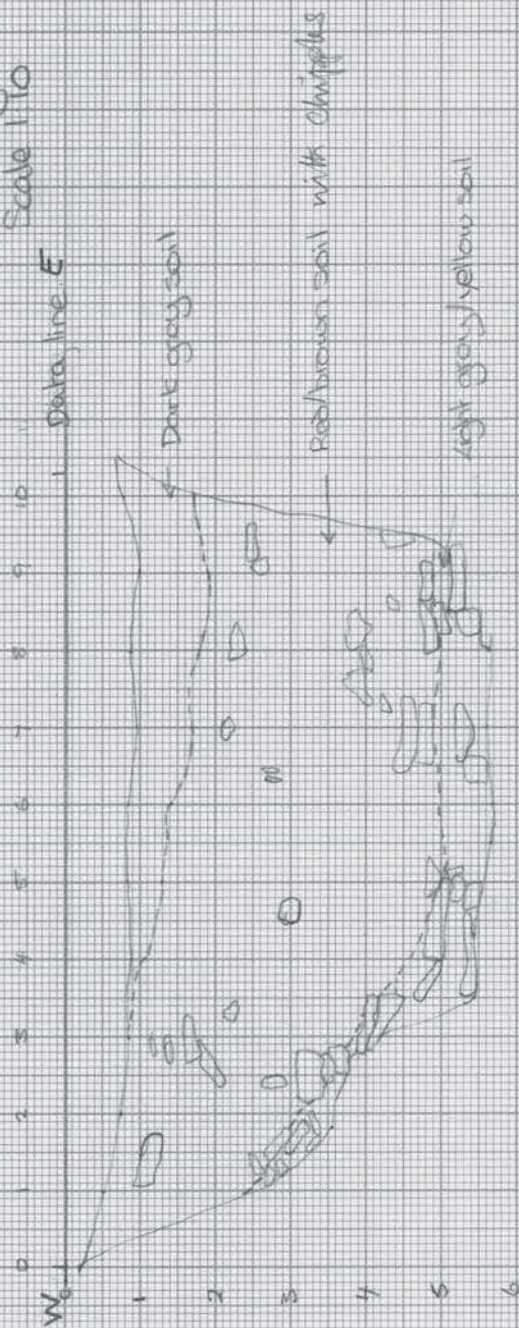
ASSOCIATED FINDS

COMMENT

PHASING

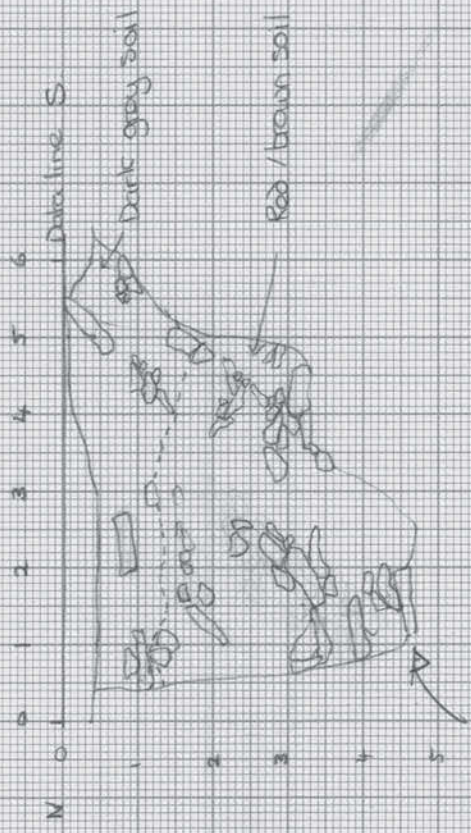


Cutting H6  
 F 4059  
 26-7-81  
 SOUTHWEST  
 PACIFIC  
 STATION  
 Drawn by  
 Jerry Brown-Brooks  
 Scale 1:10





Cutting H6  
F14039  
26-7-81  
North west Facing  
SECTION  
Drawn by Jerry Shaw - Browne  
Scale 1:10



cyls terminates at this stone, and so does not appear in this section



24.7.81

66

1.10

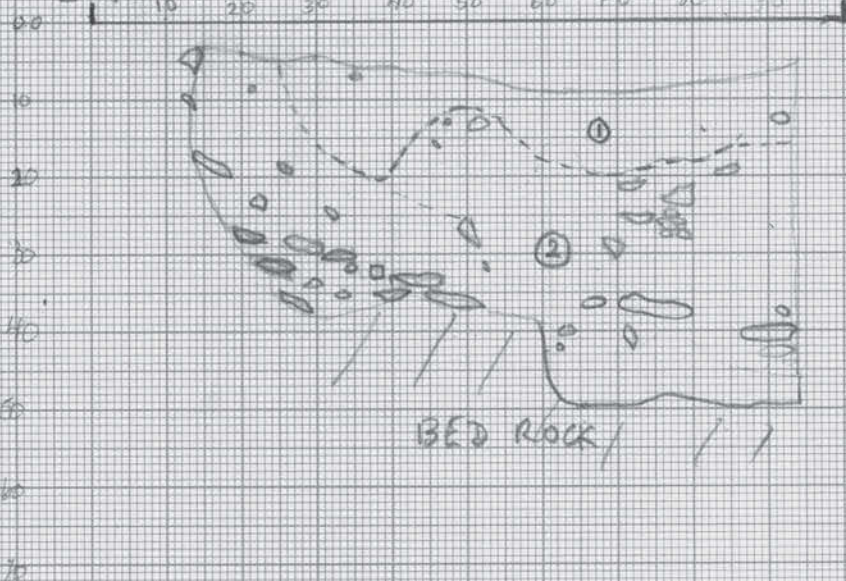
**EN4059**

Margriet  
SAB.

# north east facing Section.

3.16N  
1.04E

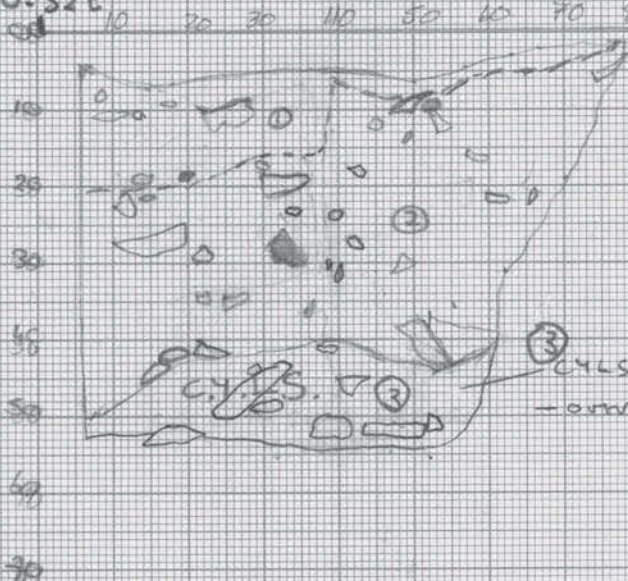
3.78N  
0.27E



## south east facing Section.

3.70N  
0.32E

4.36N  
0.84E



① dk Brn soil; few  
small stones 1-2cm  
mainly < 1cm.

② lt. red/brown, less soil  
more stones.

③ C.V.S. 1 set with large stones  
- over dug natural.