

CH

p1 of 2

CONTEXT F 5421

CUTTING J16 CO-ORDINATES: East 2.2 North 6.1

DATE EXPOSED DATE COMPLETED

DESCRIPTION Soil + Bone upright - P.H.?

MAX. WIDTH AND DIRECTION 45 cm N-S

MAX. LENGTH AND DIRECTION 45 cm E-W

MAX. DEPTH/HEIGHT THICKNESS 18 cm

OVERLIES 5438

OVERLAIN BY ① = 5404

CUTS 5419

CUT BY

ABUTS OR CONTIGUOUS WITH

PLANS No. 1 only 1, 2, 3, 2 Feather SECTIONS No. P.T.O.

PHOTO: B/W COL. NEG. NOS.

SAMPLE Type: SNAIL Nos.

EXCAVATOR Dave Foster, Julie, Stephanie RECORDER DRB

ASSOCIATED FEATURES 5438

ASSOCIATED FINDS Burnt bone, daub, pot., charcoal, bone
Around the upright slabs — daub, burnt bone

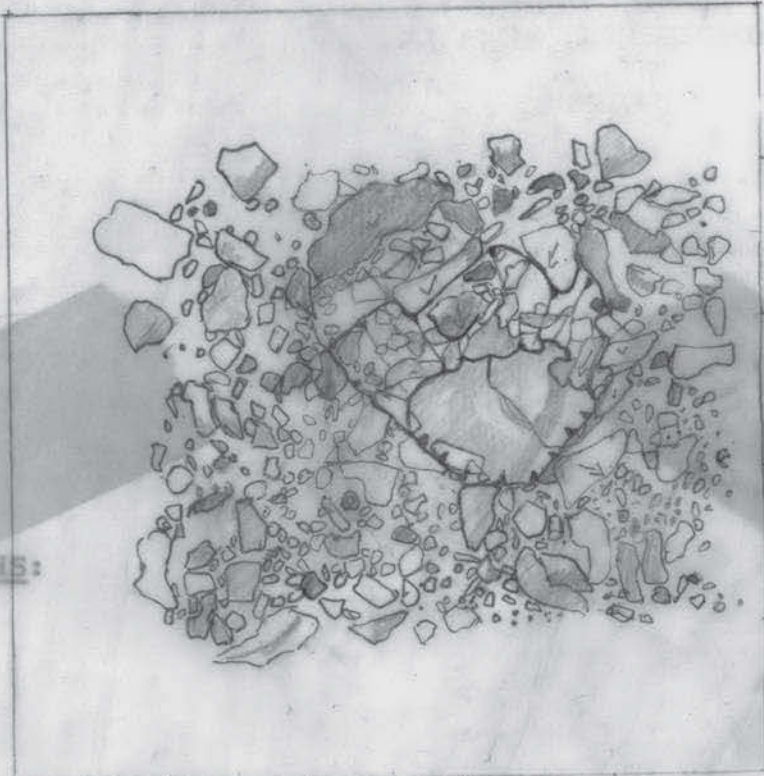
COMMENT ^{Sunken} Hearth. ~~Set~~ Fill of eastern half was soil; fill of w. half was small stones and soil. Base slabs burnt in situ — blue on top → red/normal underneath. Some of the uprights sat on the edge of the base slabs thus causing the lack of burning round their edges (see overlay 3). The base slabs were originally one large slab.

PHASING ^{Top of} A x w half fill only revealed general layer F5419, F5421 probably earlier than F5427

5/6/9

SECTION:

PLAN F5421 DAVE FORSTER
SCALE 1:10 17.8.82
SQUARE J16 OVERLAY 1



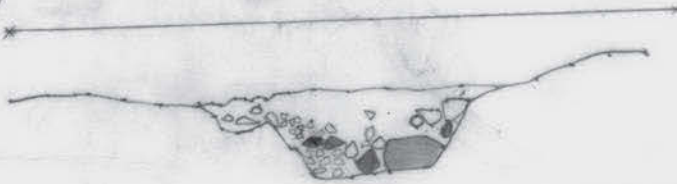
NOTES/PHOTOGRAPHS:

56W
1.86

Section F5421 Sq J16
Scale 1:10
Tub

W
1.96
6.1N

E 26C
6.3N



0 50m 100m

5859 1542 F

2/12

HD

PLAN 24 FS421
1:10 Sy J16 21/8/92 Dave F.



1:5E 3:5N



FS421 OVERLAY 2

CH

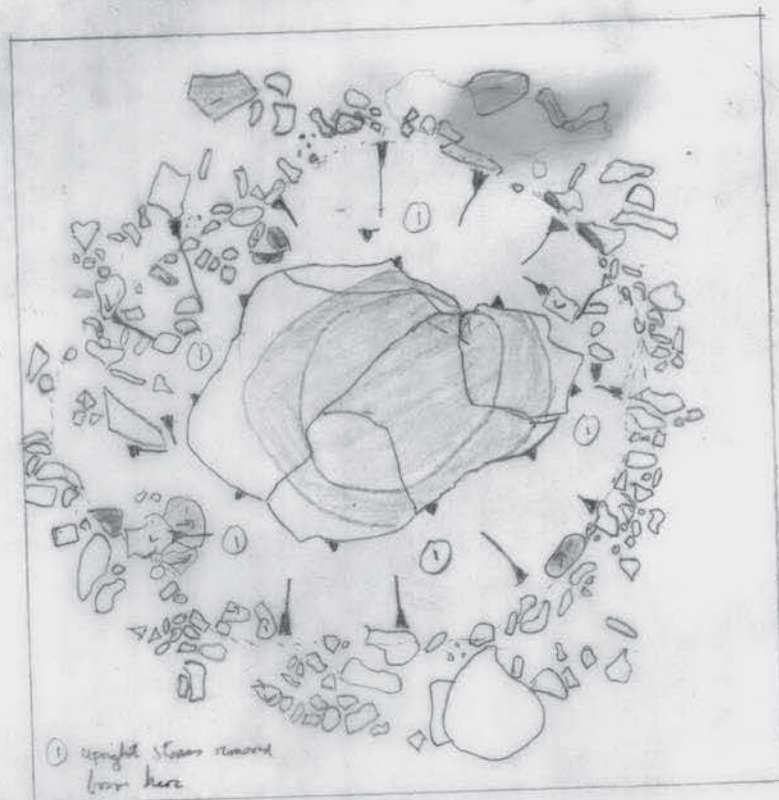
J16

F 5421 p2 of 2

Dave



CH82 30/8/82 F5421 N ↑
Stephanner Scale 1:10



① upright stones removed
from here

E.1-6
N.5-6

F5421 OVERLAY 3