

CH

CONTEXT F 5422

CUTTING J16 CO-ORDINATES: East 1.7 North 7.6

DATE EXPOSED DATE COMPLETED

DESCRIPTION POSS P.H.

MAX. WIDTH AND DIRECTION 50ms E-W

MAX. LENGTH AND DIRECTION 25ms N-W

MAX. DEPTH/HEIGHT THICKNESS 30ms

OVERLIES

OVERLAIN BY ①=5404

CUTS 5419 & bedrock

CUT BY

ABUTS OR CONTIGUOUS WITH 5

PLANS No. 1 Feature SECTIONS No. P10

PHOTO: B/W COL. NEG. NOS.

SAMPLE Type: Nos.

EXCAVATOR Kate (Lump) & D.B.H. RECORDER DBH

ASSOCIATED FEATURES 5427?

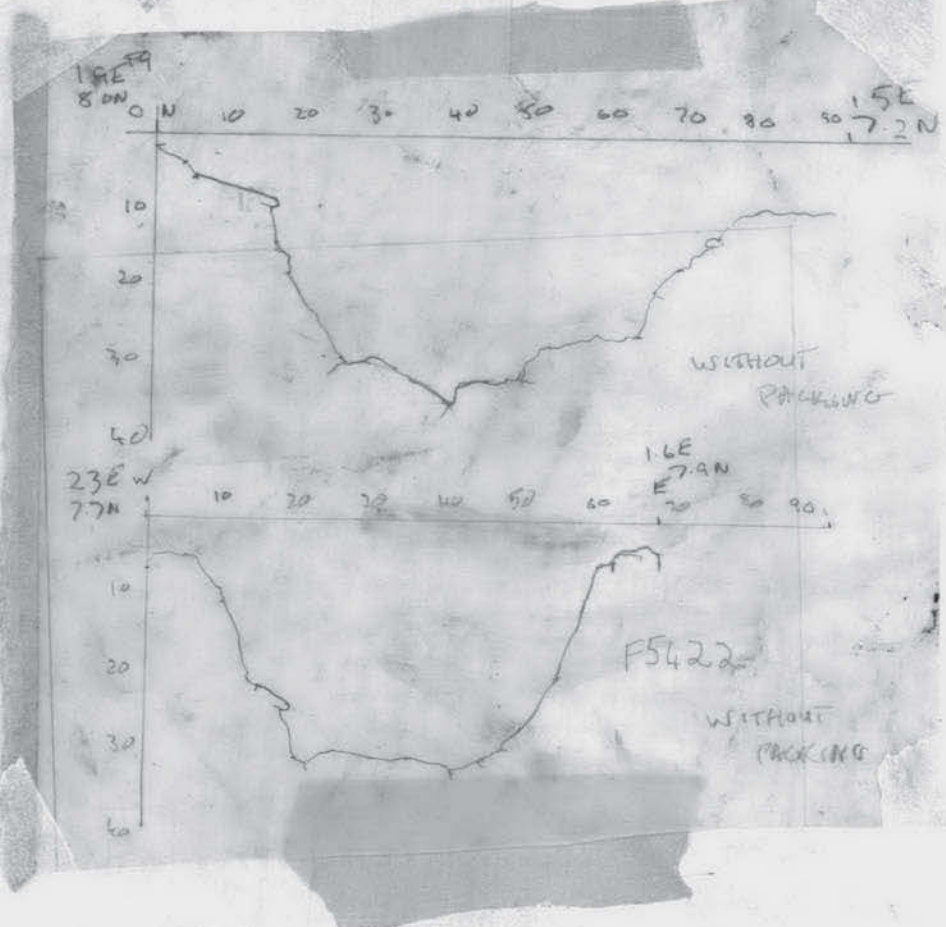
ASSOCIATED FINDS Darts, p.b., b. bone, charcoal

COMMENT P.H. Prob Assoc with Heatl 5427.

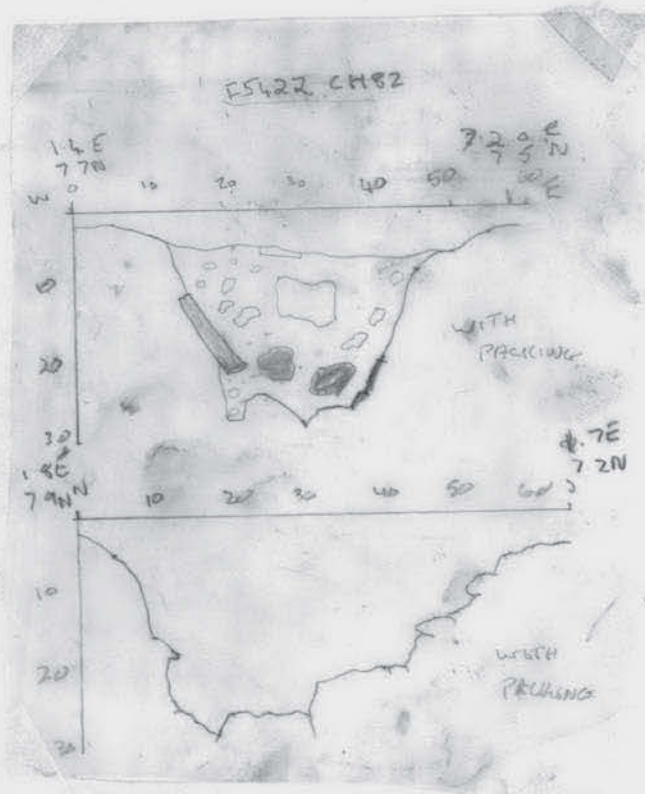
5422-5431

PHASING Appeared on running top soil (①=5404) & dist Heatl 5427-5426  
∴ post-dater than 5436 p.h.

SECTION:



NOTES/PHOTOGRAPHS:





CH

CONTEXT **F** 5422.....

CUTTING J. J16..... CO-ORDINATES: East.1.7... North.7.6...

DATE EXPOSED ..... DATE COMPLETED .....

DESCRIPTION Poss P.H.

MAX. WIDTH AND DIRECTION ..... 50 cms E-W .....

MAX. LENGTH AND DIRECTION ..... 25cms N-S .....

MAX. DEPTH/HEIGHT THICKNESS ..... 31cms .....

OVERLIES .....

OVERLAIN BY 1=5404 .....

CUTS ..... 5419 & bedrock .....

CUT BY .....

ABUTS OR CONTIGUOUS WITH .....

PLANS No.1.Feature..... SECTIONS No. PTO.....

PHOTO: B/W ..... COL. .... NEG. NOS. ....

SAMPLE Type: ..... Nos.

EXCAVATOR

RECORDER DBH

---

ASSOCIATED FEATURES 5427 , , ?

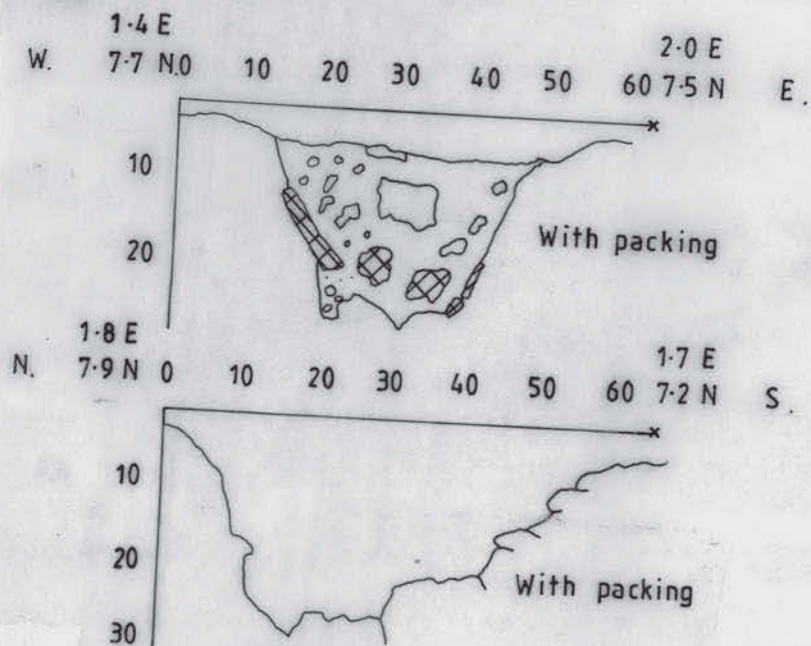
ASSOCIATED FINDS Daub, pot, burnt bone, charcoal.

COMMENT Probably associated with hearth 5427

PHASING

Appeared on removing topsoil L1 = 5404 as did hearth  
5427= 5426 . Therefore post later than 5436 p.h.

F5422   CH82   1:10



F5422   CH82   1:10

