

CH

CONTEXT **F** 5426...

CUTTING T16 CO-ORDINATES: East 2.8 North 2.0.

DATE EXPOSED DATE COMPLETED

DESCRIPTION P.H? area of old brown soil - cont of 5425?

MAX. WIDTH AND DIRECTION 55 cm W-E

MAX. LENGTH AND DIRECTION 60 cm N-S

MAX. DEPTH/HEIGHT THICKNESS 35 cm

OVERLIES

OVERLAIN BY ① = 5404

CUTS 5419 - bedrock

CUT BY

ABUTS OR CONTIGUOUS WITH

PLANS No. 1 - Feature SECTIONS No.

PHOTO: B/W COL. NEG. NOS.

SAMPLE Type: SWA11 Nos.

EXCAVATOR SM61

RECORDER DSH


ASSOCIATED FEATURES

ASSOCIATED FINDS Dumb, pot, burnt bone, bone, tooth, burnt coal, charcoal


COMMENT Separate from 5425, Not anything - After rain & cleaning burning
tumbled → removed - prob P.H.

PHASING seen at plan 1 stage is after removing ① = 5404 - prob bedrock
(see 5436/5421)

SECTION:



NOTES/PHO



CH

CONTEXT **F** 5426.....

CUTTING J16..... CO-ORDINATES: East 2.8 North 2.0.....

DATE EXPOSED DATE COMPLETED

DESCRIPTION P.H ? Area of dark brown soil continuation of 5425?

MAX. WIDTH AND DIRECTION 55cms W-E.....

MAX. LENGTH AND DIRECTION 60cms N-S.....

MAX. DEPTH/HEIGHT THICKNESS 35cms.....

OVERLIES

OVERLAIN BY L1=5404.....

CUTS 5419 bedrock.....

CUT BY

ABUTS OR CONTIGUOUS WITH

PLANS No. 1 & Feature..... SECTIONS No.....

PHOTO: B/W COL. NEG. NOS.

SAMPLE Type: Snail Nos.....

EXCAVATOR

RECORDER

DBH

ASSOCIATED FEATURES

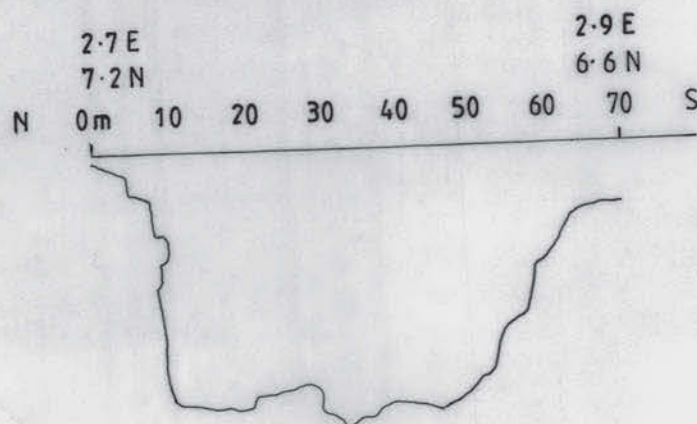
ASSOCIATED FINDS Daub , pot, burnt bone, bone, tooth, burnt tooth, charcoal.

COMMENT Separate from 5425 , not anything - after rain and cleaning, burning revealed.- removed a probable posthole.

PHASING seen at plan 1 stage i.e. after removing L1=5404 therefore probably later than 5436/5421.

PROFILE 2 OF F5726

1:10



CH82

PROFILE OF F5726

31/8/82

1:10

