

CH

CONTEXT F 5432

CUTTING J16 CO-ORDINATES: East 1.5 North 9.2

DATE EXPOSED DATE COMPLETED

DESCRIPTION CURVED Line of burnt stones at edge of break of slope. ? wall line? -

MAX. WIDTH AND DIRECTION 20 cm

MAX. LENGTH AND DIRECTION 2.4 m

MAX. DEPTH/HEIGHT THICKNESS 10 cm

OVERLIES bedrock

OVERLAIN BY 5406 = ① = 5411

CUTS

CUT BY

ABUTS OR CONTIGUOUS WITH 5419

PLANS No. OVERLAY ① (5411) SECTIONS No. PTO

PHOTO: B/W COL. NEG. NOS.

SAMPLE Type: Shell Nos.

EXCAVATOR van der (mostly Yoonna)

RECORDER DBH.

ASSOCIATED FEATURES 5419

ASSOCIATED FINDS Decorated Bone, Pel, B. Bone, B. Tooth, Bone, Pebble x2, charcoal

COMMENT Line changed on removing small stones in surface of 5419 - after rain.
5411 ~~loss~~ represents this seen at Plan 1 stage.

PHASING

SECTION:

CH82
J16
OVERLAY 1:20
F5432

CUTTING EDGE


SECTION 2

8.84
1.5E

SECTION 3

7.94
3.5E

NOTES/PHOTOGRAPHS:



CH

2 of 3

F5432

CUTTING J16


Scale 1:1 CH82
28/8/82
F5432

MARY EVANS
J16

Decorated Bone

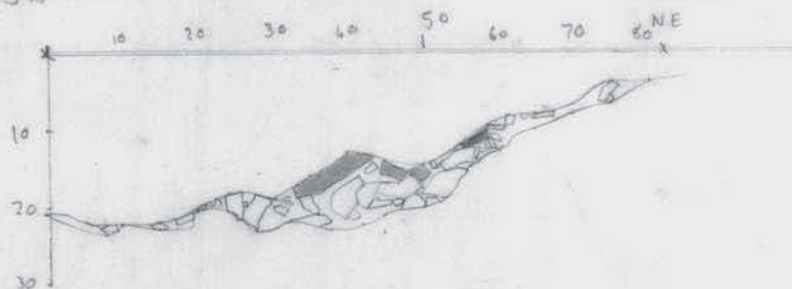
Find # 4940

IN SITU

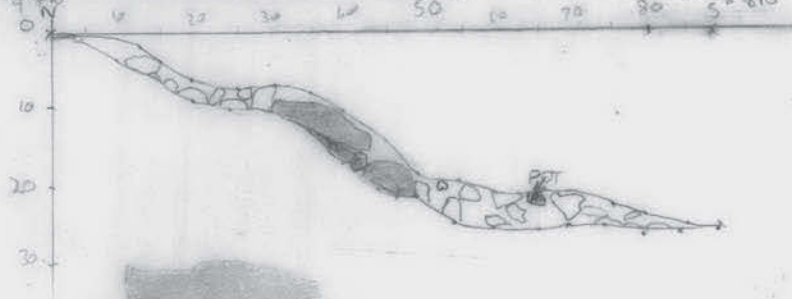


40

CH82 Scale 1:100 F5432
29/8/82 Section No: -B
3.2E 3.8N 3.5E 4.4N

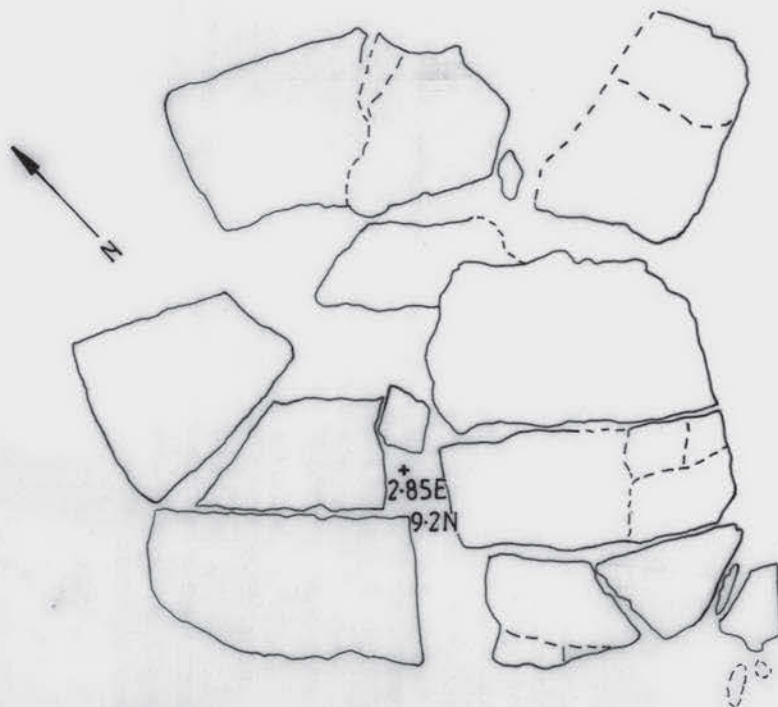


CH82 Scale 1:10 F5432
29/8/82 Section No: -B
1.2E 1.2E 5.8N

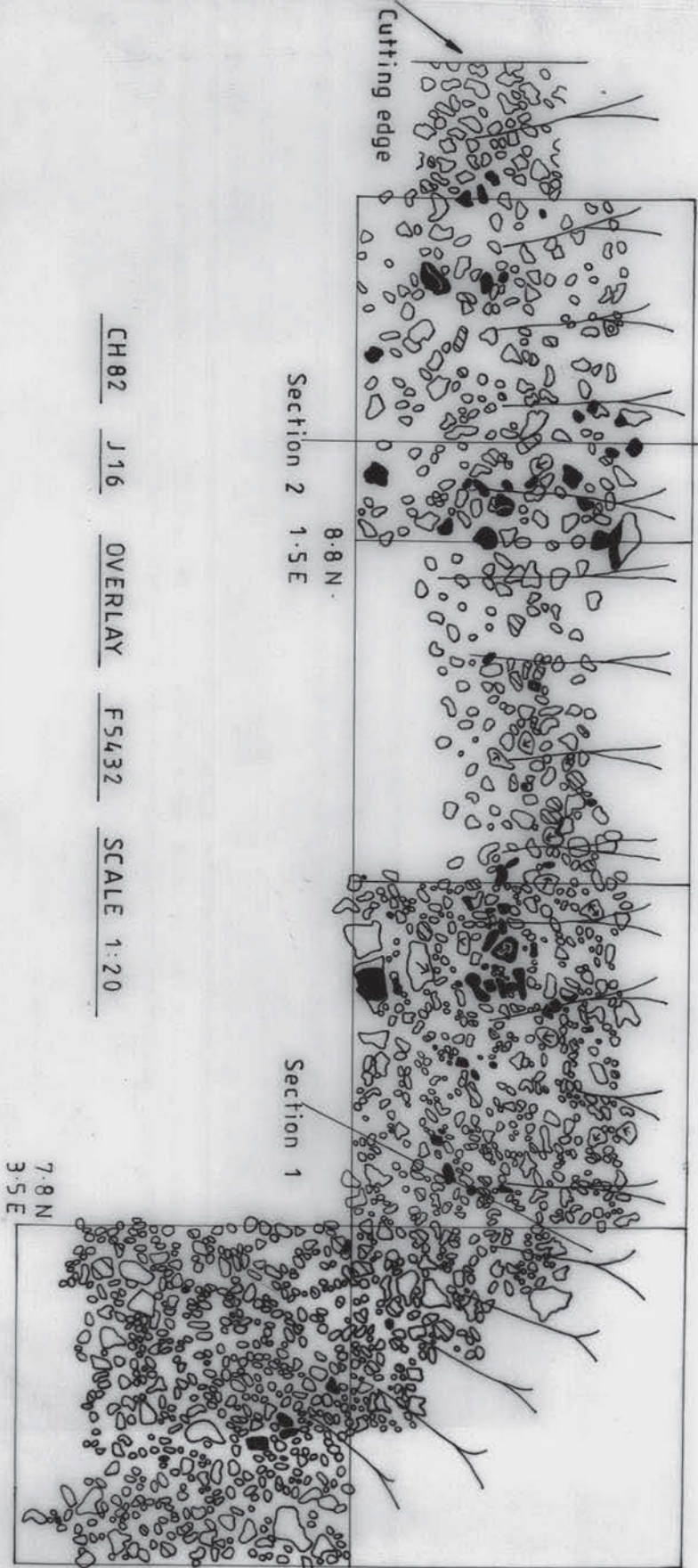


CH 82 J16 F5432 28/8/82 SCALE 1:1

DECORATED BONE FIND NO. 4940 IN SITU.



CH
J16
5432
p3 of 3



CH82 J16 OVERLAY FS432 SCALE 1:20

40
217
2432
3343

CH 82 F5432 SECTION NO 1 29/8/82 1:10

