

CH 81

CONTEXT F 4090

CUTTING 57 CO-ORDINATES: East 0.1 North 2.5

DATE EXPOSED 3/8/81 DATE COMPLETED

DESCRIPTION Area of disturbed small stones with a light grey soil
Removal of above revealed a large red burnt slab with
assoc. grey burning old he with ① hearth & ② Ph?

MAX. WIDTH AND DIRECTION 64cm W-E

MAX. LENGTH AND DIRECTION 75cm S-N

MAX. DEPTH/HEIGHT THICKNESS 64cm

OVERLIES Bedrock?

OVERLAIN BY 4079

CUTS

CUT BY possible road

ABUTS OR CONTIGUOUS WITH

PLANS No. Feature plan J7 SECTIONS No.

PHOTO: B/W COL. NEG. NOS.

SAMPLE Type: Nos.

EXCAVATOR Judith Taylor / BIRGITTE RECORDER P.T.O.

ASSOCIATED FEATURES

ASSOCIATED FINDS


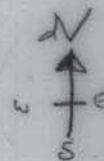
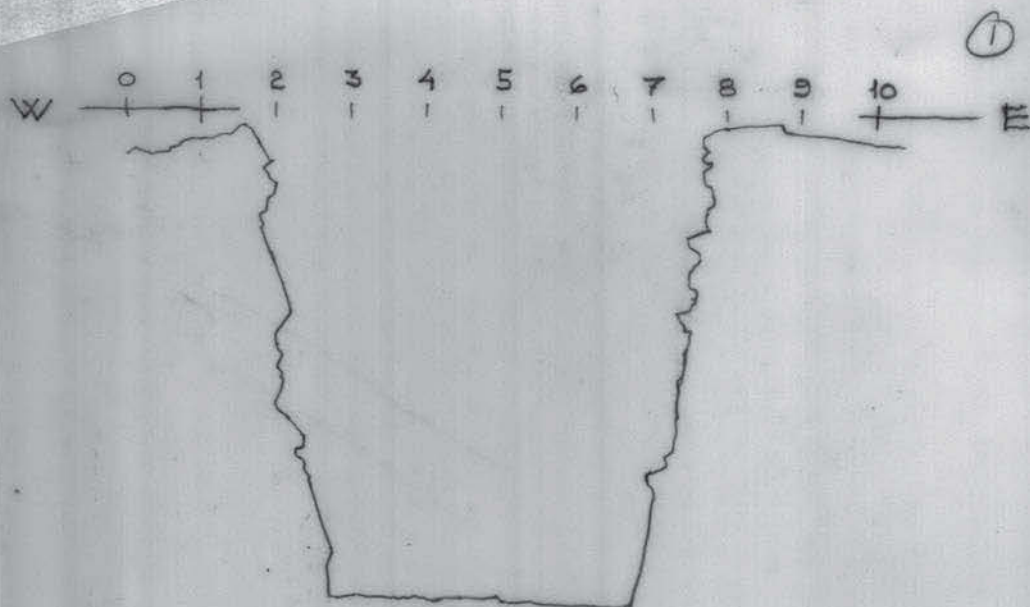
COMMENT This is a posthole. Part of 4 post structure
which includes 4 post holes. F 4090, F 4063, F 4102, F 4106 2 c
Poss. hearth. F 4043 ~~may also be associated with the structure~~
I do not now believe that F 4043 is assoc. with 4 poster
see notes.

PHASING

SECTION:

NOTES/PHOTOGRAPHS:

F4090 did have a Layer ② below the level indicated on the section. This layer was a grey ash layer similar to that of F4063. Note profile ② for position of layer two.



— LAYER 2 BEGINS

CH '81
CUTTING 37
PROFILE 4090
15/8/81
DRAWN BY BIRGITTE
SCALE 1:10

F 4070
7 (18)

37 8/8/81

With young last
Saw 11:30

Judith Taylor



CHBI CUTTING 57

SECTION F4090 11/8/81

SCALE 1" = 10'

DRAWN BY
BIRGITTE

