

CH 81

CONTEXT

F/4102

CUTTING 57 CO-ORDINATES: East 2 North 8

DATE EXPOSED 7/8/81 DATE COMPLETED

DESCRIPTION Area of blue stones & brown soil infill Ph?

MAX. WIDTH AND DIRECTION W.E 70cm

MAX. LENGTH AND DIRECTION N.S. 80cm

MAX. DEPTH/HEIGHT THICKNESS 60cm deep

OVERLIES Bedrock

OVERLAIN BY 4052

CUTS

CUT BY

ABUTS OR CONTIGUOUS WITH

PLANS No. 77 feature plan SECTIONS No.

PHOTO: B/W COL. NEG. NOS.

SAMPLE Type: Nos.

EXCAVATOR Gill

RECORDER PMT/A MCK

ASSOCIATED FEATURES F4090, F4063, F14106 (F4043)

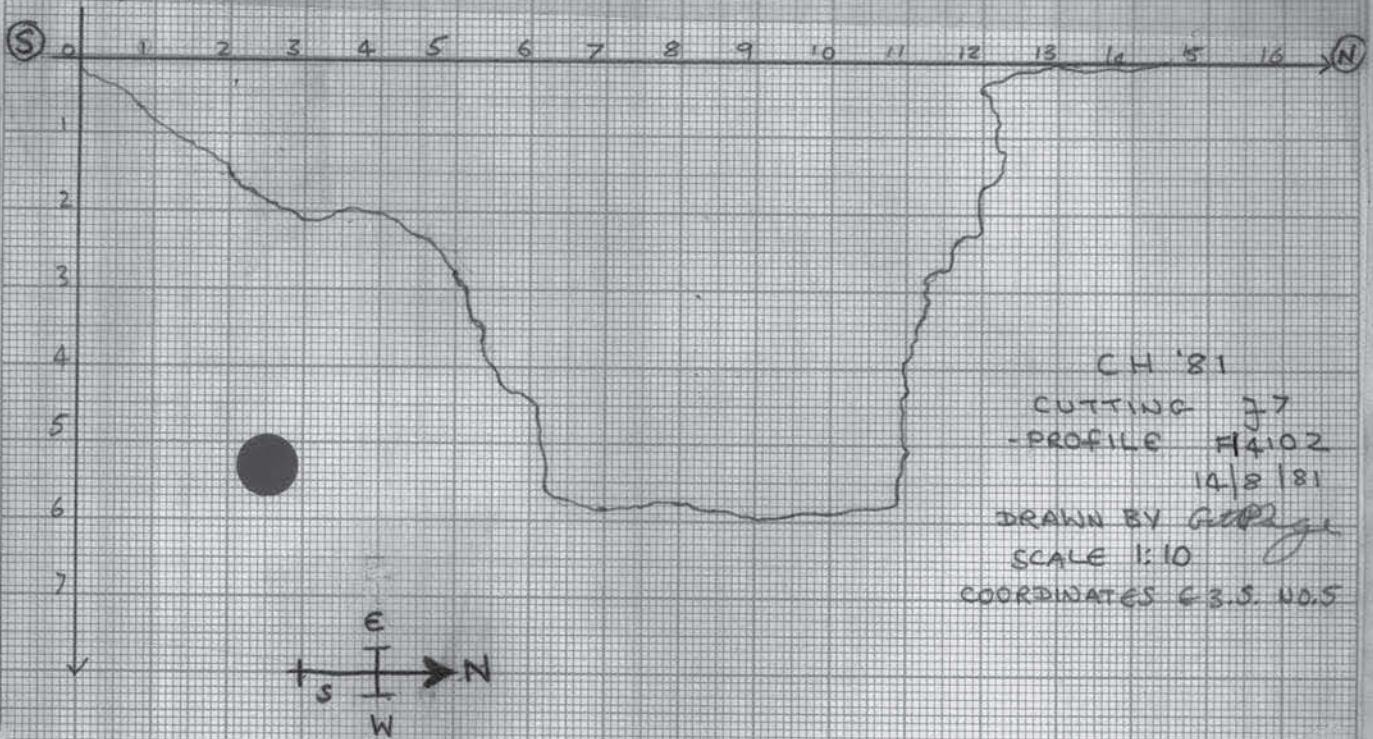
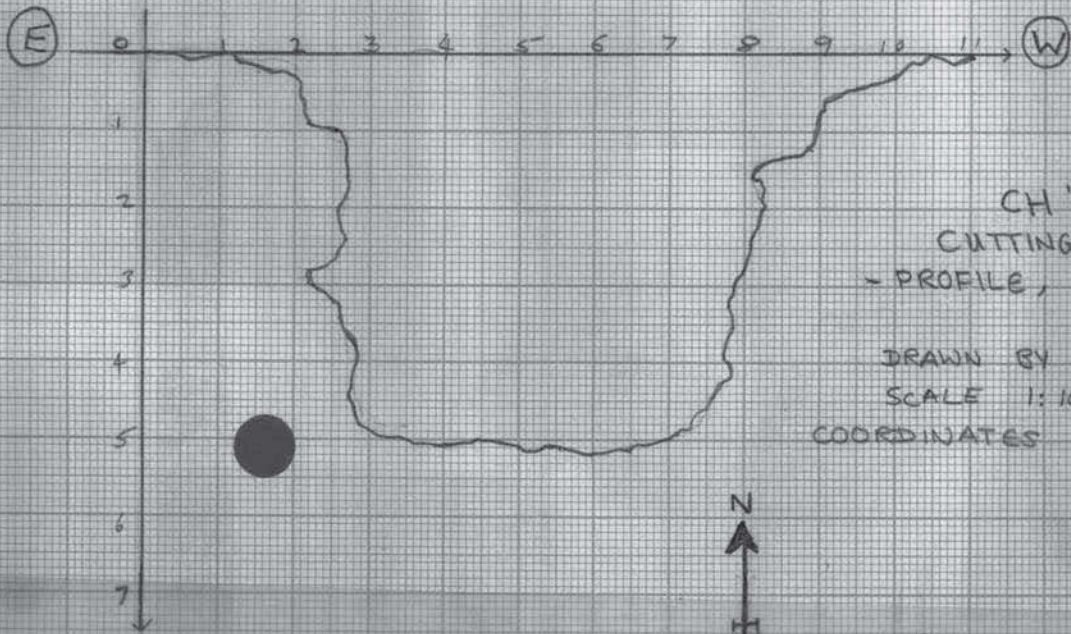
ASSOCIATED FINDS

COMMENT Yes a posthole see notes F4090

PHASING



SECTION:





CHBI CUTTING 37

SCALE 1" = 10'

SECTION E 14102

11/6/81  
DRAWN BY G. R. P. [signature]

SOUTH FACING  
SECTION

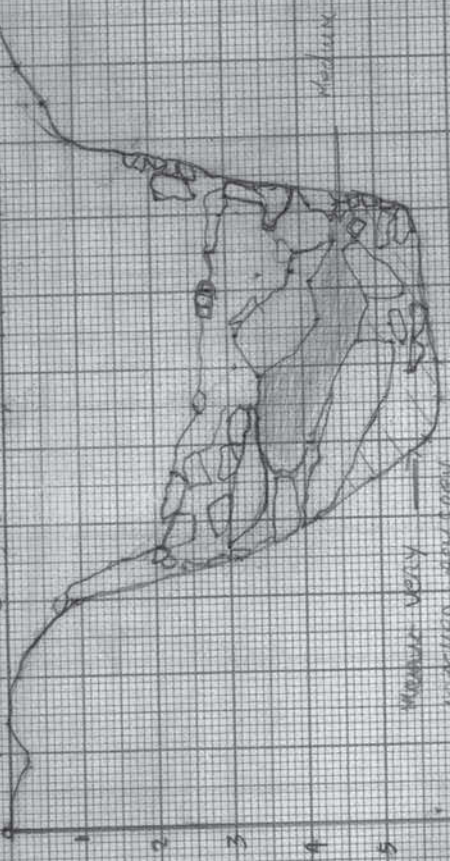
COORD  
E 3.5 N 0.5

N

E

1 2 3 4 5 6 7 8 9 10 11

W



Medium brown soil infill

Medium very weathered layer  
Reddish brown very weathered layer  
1/2 inch