

CH 81

CONTEXT F 14109...

CUTTING J7 CO-ORDINATES: East 3.5 North 3.2.

DATE EXPOSED 15/8/81. DATE COMPLETED

DESCRIPTION A possible posthole. Small area of disturbed stones with medium brown soil. - It is a posthole.

MAX. WIDTH AND DIRECTION E - W 40cms.

MAX. LENGTH AND DIRECTION N - S 40cms.

MAX. DEPTH/HEIGHT THICKNESS 24cms deep.

OVERLIES Bedrock.

OVERLAIN BY 4043.

CUTS

CUT BY

ABUTS OR CONTIGUOUS WITH

PLANS No. F. Plan J7. SECTIONS No.

PHOTO: B/W COL. NEG. NOS.

SAMPLE Type: Nos.

EXCAVATOR Jill.

RECORDER P.M.T.

ASSOCIATED FEATURES F14108.

ASSOCIATED FINDS

COMMENT It is a posthole.

PHASING

CH81 CUTTING 114

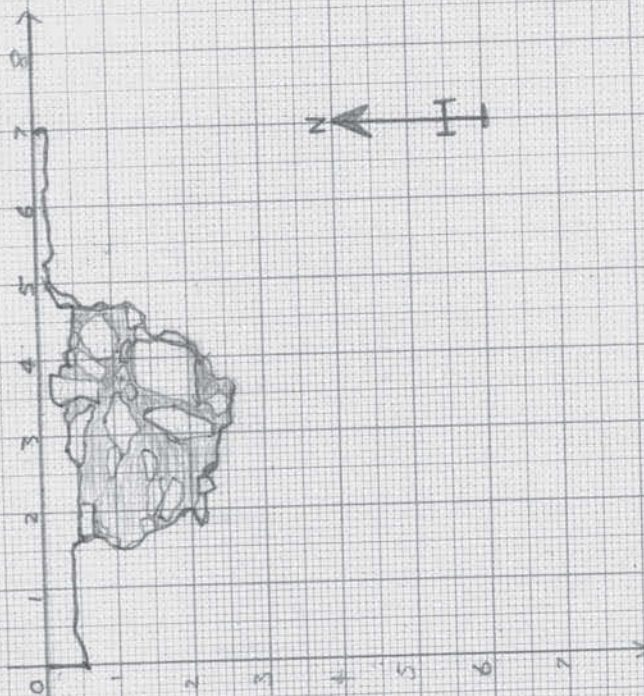
SECTION F4109

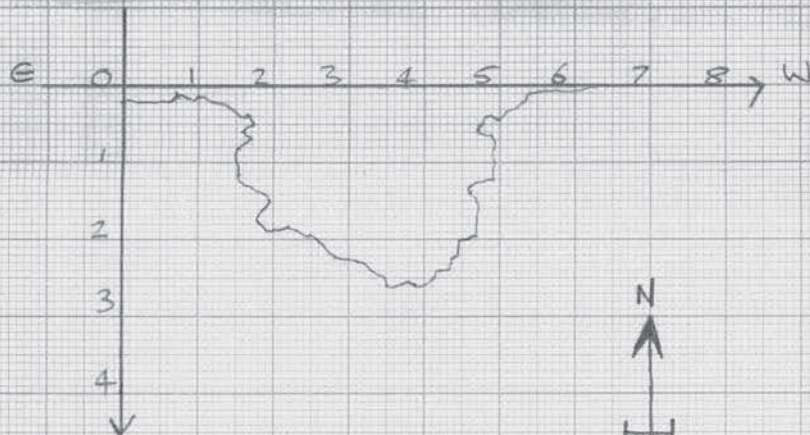
SCALE 1:10

16/8/81

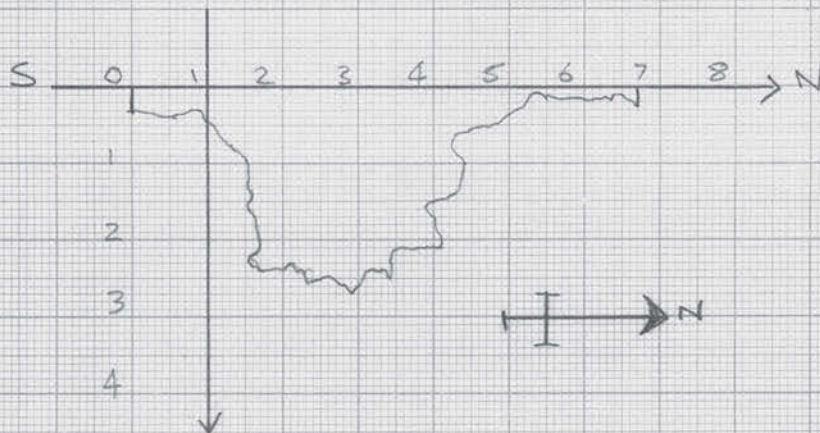
DRAWN BY *Geoffrey*

SOUTH FACING SECTION





CH 81-17/8/81
 CUTTING - 37
 E/W PROFILE F4109
 SCALE 1:10
 DRAWN BY *G. M. Page*



CH 81-17/8/81
 CUTTING - 37
 S/N PROFILE F4109
 SCALE 1:10
 DRAWN BY *G. M. Page*



PROFILES F4109