

CH 80

CONTEXT

1 of 3 TV
F. 1.10.21....

CUTTING 1.6

DATE EXPOSED ... 4.1.8/80

DATE COMPLETED ... 9/8/80

DESCRIPTION Shallow 'pot hole' (?), cut into Cherted Redrock.
Shaved on surface as ~~Shallow~~ latent area, sides were unstable.

DEAD

MAX. WIDTH AND DIRECTION

MAX. LENGTH AND DIRECTION

MAX. DEPTH/HEIGHT THICKNESS

OVERLIES

OVERLAIN BY

CUTS

CUT BY

ABUTS OR CONTIGUOUS WITH

PLANS No. SECTIONS No.

PHOTO: B/W COL. NEG. NOS.

SAMPLE Type: Nos.

EXCAVATOR

RECORDER L.B.

ASSOCIATED FEATURES

ASSOCIATED FINDS

COMMENT

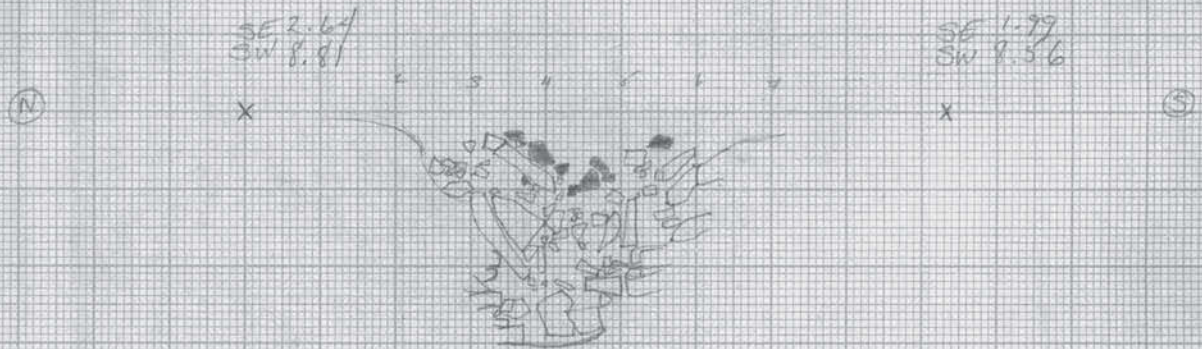
Burning on surface only, full excavation suggests
free disturbance with some fissuring

PHASING

Lb

Sum 1:10

fL021




Wagon half removed full of junk. One, some burnt. Some but debris
 before having information. Road direction therefore unclear.

Lb

Since 1:10

f L 021



Wester half removed full of junk. One, son burst. Several others
 have being in the middle of the road. Exact location, maybe unclear.

L6

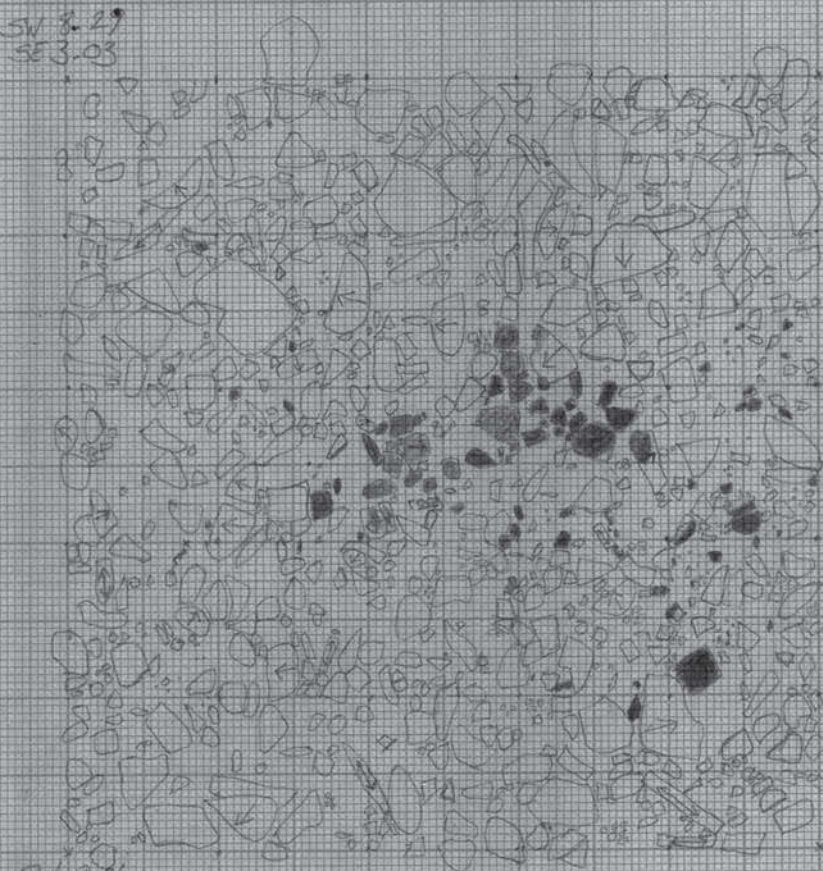
Scale 1:10

Pre-Racay f 4021



SW 8.29
SE 3.03

SW 9.25
SE 2.46



SW 7.36
SE 2.40

SW 9.05
SE 1.63

October