

CH 80

T V pl 43

CONTEXT F 3956

CUTTING M9

DATE EXPOSED 29-7-80 DATE COMPLETED

DESCRIPTION Group of burnt stones on top = pit, full of burnt stones, medium sized up to 20cm long.

M9: 9.5E/1-0N 50cm N-S  
MAX. WIDTH AND DIRECTION

MAX. LENGTH AND DIRECTION

MAX. DEPTH/HEIGHT THICKNESS

OVERLIES

OVERLAIN BY 1

CUTS

CUT BY

ABUTS OR CONTIGUOUS WITH 3920

PLANS No. 2, 1, 4 SECTIONS No. 3

PHOTO: B/W COL. NEG. NOS.

SAMPLE Type: Nos.

EXCAVATOR Sarah Murphy

RECORDER TC

ASSOCIATED FEATURES

ASSOCIATED FINDS

COMMENT

photos taken by Phil 4/8 and 5/8 The lower stones comprise more bluegrey ones.

PHASING

SECTION:

83619

N  
↑

M9

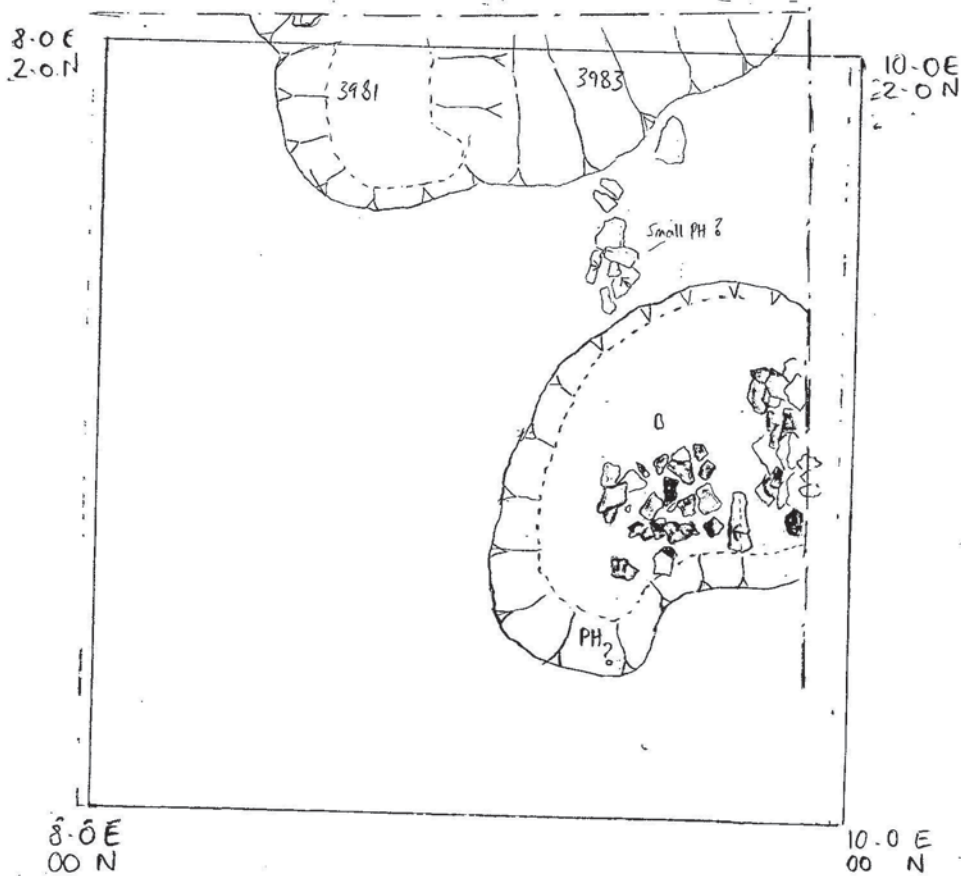
Scale 1:20

F. 3956

PLAN 3

Drawn by RS esg.

NOTES/P!



CH 80

P 2 of 3

CONTEXT F 3956

see also M9 (Jerry '80)

CUTTING M9 (00, 05)

DATE EXPOSED 10/8/80

DATE COMPLETED 19/8/80

DESCRIPTION POSTHOLE

see M9 notes

MAX. WIDTH AND DIRECTION

MAX. LENGTH AND DIRECTION

MAX. DEPTH/HEIGHT THICKNESS

OVERLIES

OVERLAIN BY

CUTS

CUT BY

ABUTS OR CONTIGUOUS WITH

PLANS No. 3 9 5 (M9) SECTIONS No. (M9)

PHOTO: B/W COL. NEG. NOS.

SAMPLE Type: Nos.

EXCAVATOR

RECORDER

ASSOCIATED FEATURES

ASSOCIATED FINDS large bone frag.

COMMENT


L9 Plan 3 shows part of F 3956 at the same level as the highest level feature plan in M9 notes of this feature; the second level was added to M9 feature plan & no third level recommended.

PHASING

SECTION:

8.12.9

2 ←



10.06  
00N

8.06  
00N

NOTES/

M9

CH 80

feature plan

feature No. 3956

scale 1:20

6 Aug '80

S. Humphrey

SQ M9

73 of 3



M9 PLAN F 3956

PLAN 2

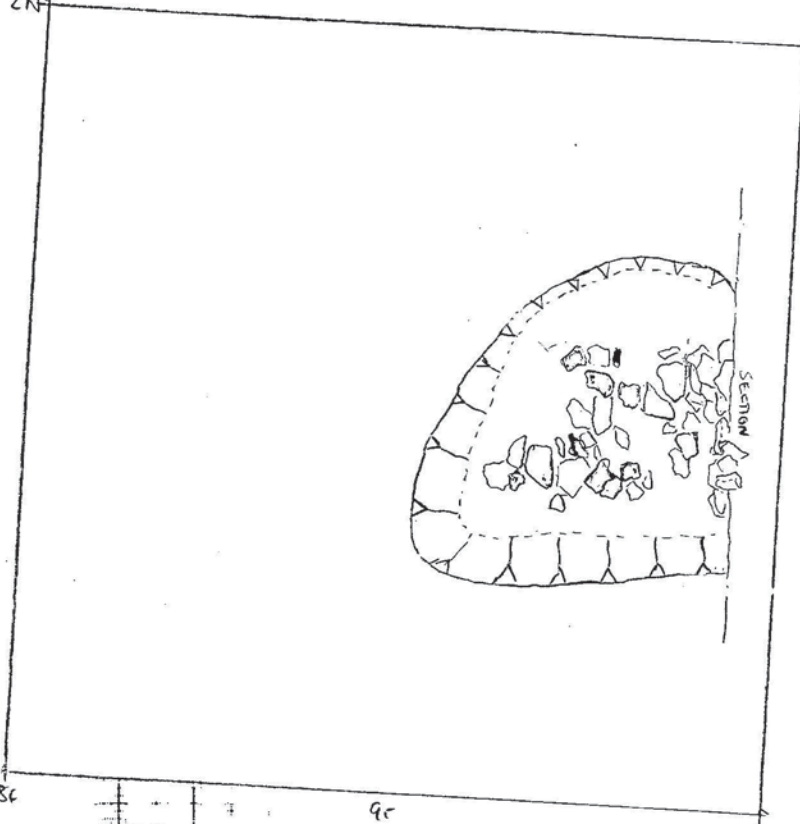
SCALE 1:20

DATE 10.8.80

DRAWN BY R.S. 009.

8.0 E  
2.0 N

10.0 E  
2.0 N



8.0 E  
0.0 N

9.0

10.0 E