

CH 80

T✓

CONTEXT F 3962

CUTTING *mg*

DATE EXPOSED *1-8-80* DATE COMPLETED

DESCRIPTION *Sub-circular feature - an intrusion into gull bedrock, filled with brown grey soil & burnt stones.*

mg: E6-0/N 3-5
MAX. WIDTH AND DIRECTION *DR*

MAX. LENGTH AND DIRECTION

MAX. DEPTH/HEIGHT THICKNESS

OVERLIES

OVERLAIN BY *3961, 3920*

CUTS *Bedrock*

CUT BY

ABUTS OR CONTIGUOUS WITH *3961*
Sketch Plan 1

PLANS No. *2, 4* SECTIONS No. *4, 5, 6*
N-S West facing; E-W South facing

PHOTO: B/W COL. NEG. NOS.

SAMPLE Type: Nos.

EXCAVATOR
Chris Yendly

RECORDER
TC

ASSOCIATED FEATURES

ASSOCIATED FINDS

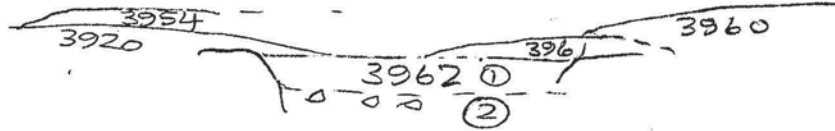
COMMENT
Pit?
Large p.h?
Fireplace with repeated use? (burnt stones at several levels)
Most of the burnt stones, and all of the larger ones, are clustered at c. 30cm below top of pit.

PHASING

SECTION:

SE

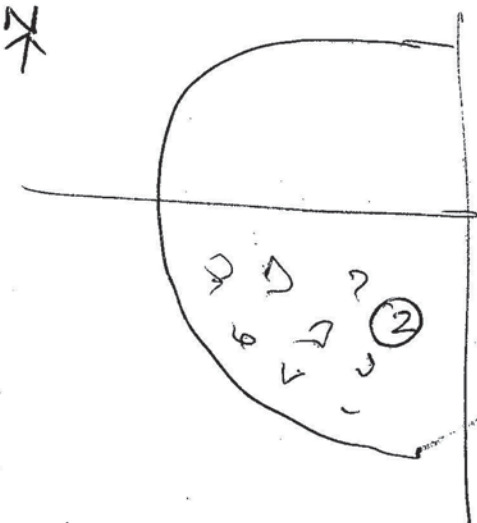
NW



NOTES/PHOTOGRAPHS:

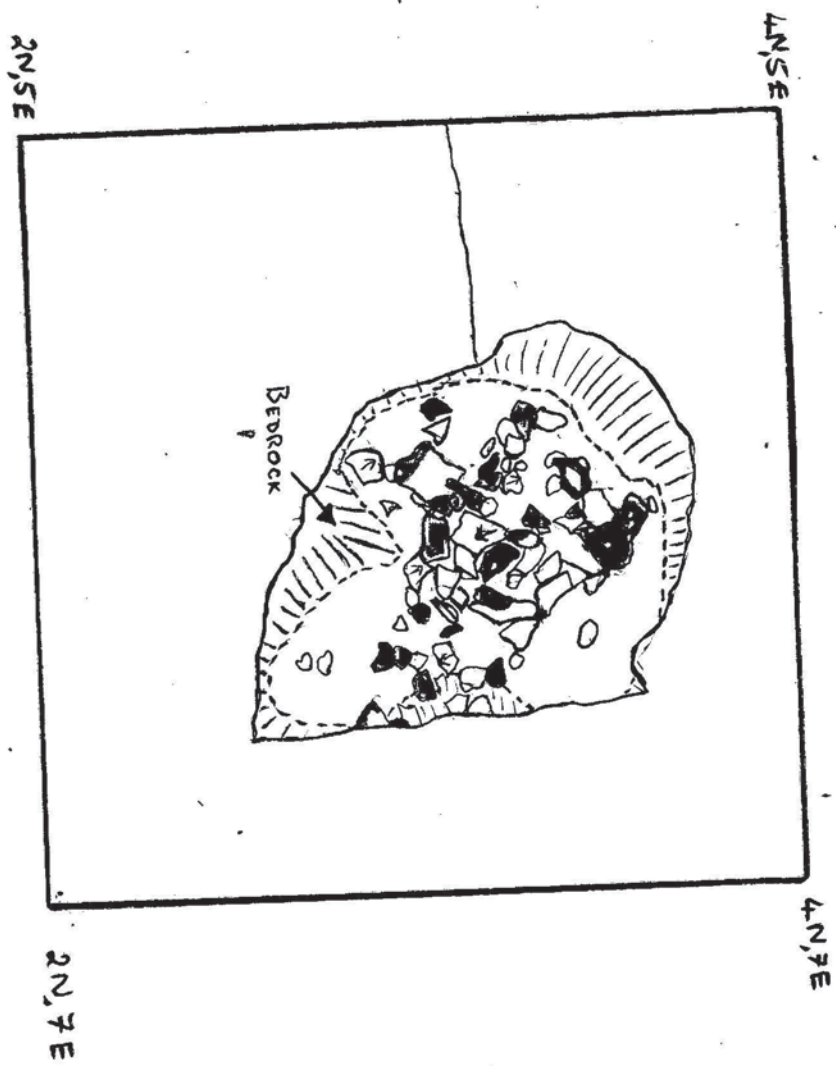
SKETCH PLAN 2/8/80

(see plan to scale of its SW quadrant).




202 202

F3962
CUTTING M9



CH 80



6:5:80

DRAWN BY: MARK DYSON

F3962

SCALE 1:20