

CRICKLEY HILL EXCAVATIONS 1990

Feature. 10225

Coord E 1.06 Coord N 0.97

Max length 1.1 direction NE-SW
Max width 0.8 direction NW-SE

Cutting. 097

RELATIONSHIPS

Sealed by 10230 10210

Seals 10230

Contiguous with 10230
10210 10220 10230

ASSOCIATED FEATURES

ASSOCIATED FINDS

TYPE OF FEATURE

Posthole

Post pipe

Stakehole

Pit

layer of pit

Layer

Hearth

Ditch

Ditch infill

Wall

Natural feature

Shown on plan no. 2

Section drawn, y/n

If no,
explain
why

Geobase code:

DESCRIPTION

Small area of burning within 10230

PHOTOGRAPHS

B/w number

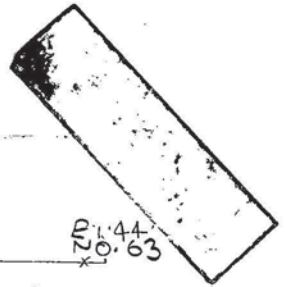
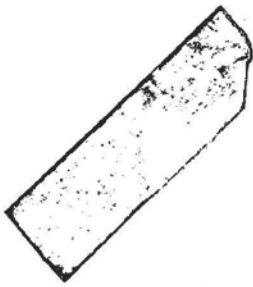
Col number

Plan number

Section drawing reference


Comments

Investigated & abandoned



EO 61
N 1.35x

EO 44
X 0.63



CH91
097
4/8/91
Empty
10225

