

CH 87

CONTEXT 'F' 8162

CUTTING P.2 CO-ORDINATES: East 6.5 North 8.7

DATE EXPOSED 28/7/87 DATE COMPLETED

DESCRIPTION
Hearth

MAX. WIDTH AND DIRECTION 60 cms N/S

MAX. LENGTH AND DIRECTION 70 cm E/W

MAX. DEPTH/HEIGHT THICKNESS

OVERLIES 8518

OVERLAIN BY 8137, 8143

CUTS

CUT BY

ABUTS OR CONTIGUOUS WITH

PLANS No. 2 (See plans A, B, C) SECTIONS No.

PHOTO: B/W COL. NEG. NOS.

SAMPLE Type: Small Soil, Char Nos.

EXCAVATOR Grace

RECORDER John G.

ASSOCIATED FEATURES

ASSOCIATED FINDS Burnt bone, flint

COMMENT
There was little evidence of this hearth in the layers that sealed it
ie 8137, & 8143.
This feature was not fully excavated in the 1987 season and has been backfilled
ready for reexcavation.

PHASING

Pre Windmill Hill 'C' pottery. (ie Pre 1b or 1c)

FEATURE PLANS of
HEARTH. F 8162.

CH 87
P2

FEATURE PLAN (A)
OF F 8162


(showing two features
before excavation)

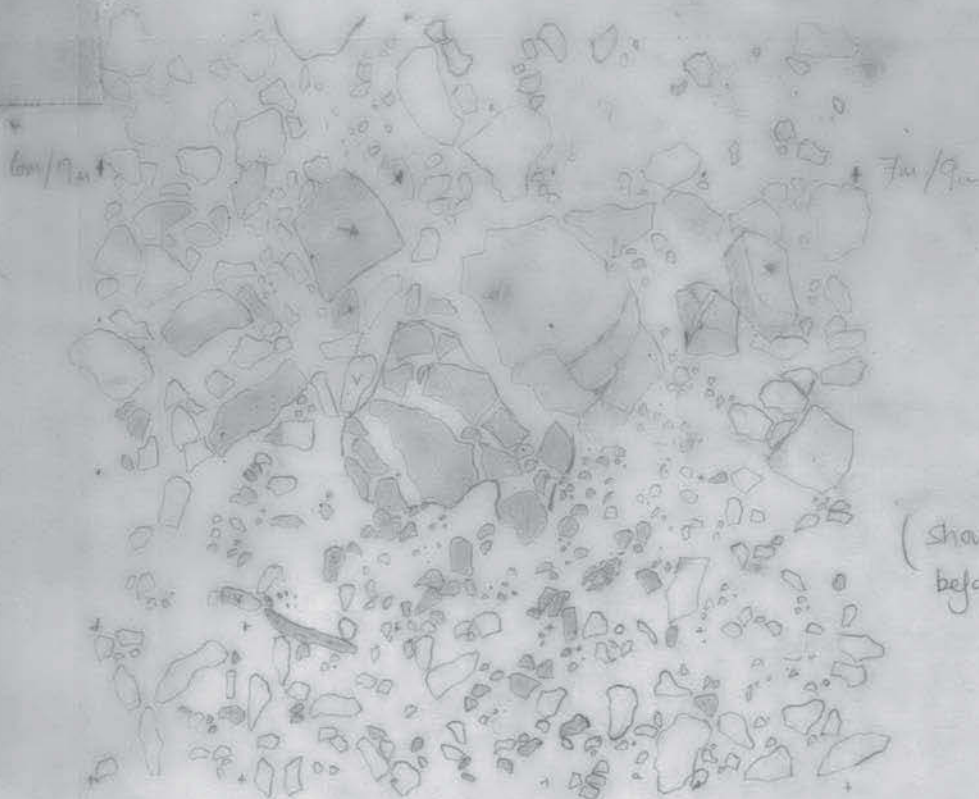


Scale 1:10

31 Jun 87

Ros Cress

 = probably one
slab original



6m E
3m N

7m/8m

+7E 9N



CH 87
P2

FEATURE PLAN (B)

OF F 8162

Scale 1:10

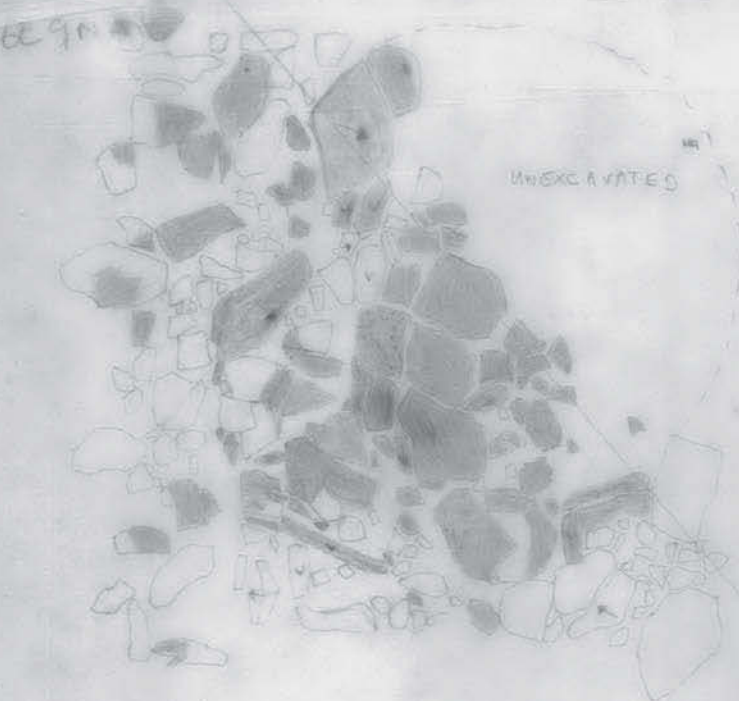
5/8/87

Cross Williams

W.S.  = dip of
groove
into
area

section line

Planned after the removal of soil
and burnt chippie in the southern
half of the feature.



UNEXCAVATED

6E 8N

7E 8N

CH87

P2

FEATURE PLAN ©

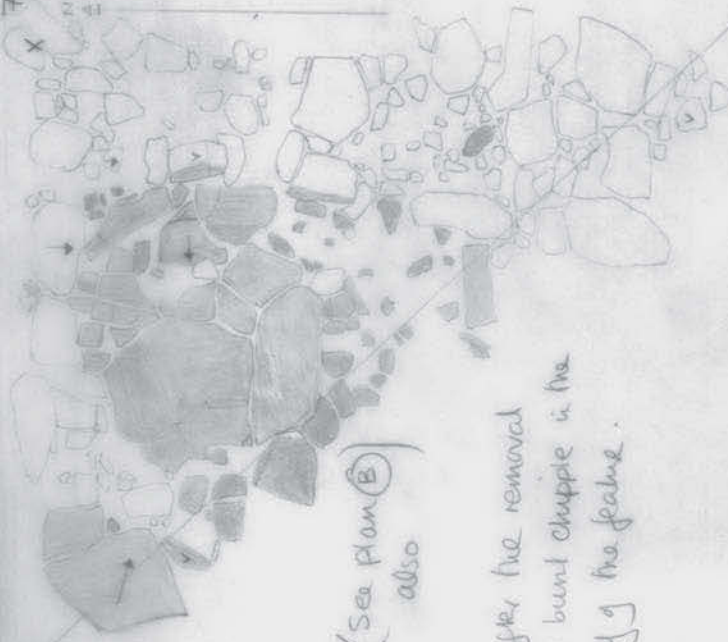
OF F8162

Scale 1:10

10/8/87

Circa P. n. Williams

7E9N



(see Plan E)
also

Planned after the removal
of soil and burnt chippie in the
northern half of the feature.

7E9N

7E9N