

CH 88

CONTEXT F .800.2...

CUTTING P.3..... CO-ORDINATES: East.5.0.. North.7.0..

DATE EXPOSED 31/7/88..... DATE COMPLETED .....

DESCRIPTION Roughly circular area of burnt limestone (small)  
approx 1m in diameter. Excavation by quadrant.

MAX. WIDTH AND DIRECTION .....

MAX. LENGTH AND DIRECTION .....

MAX. DEPTH/HEIGHT THICKNESS .....

OVERLIES .....8013.....

OVERLAIN BY ..7981..7987.....

CUTS .....

CUT BY .....

ABUTS OR CONTIGUOUS WITH .....

PLANS No.3 + overlay / SECTIONS No.4.....

PHOTO: B/W ..... COL. .... NEG. NOS. ....

SAMPLE Type:..... Nos. ....

EXCAVATOR Steve Vaughan

RECORDER PC .

#### ASSOCIATED FEATURES

ASSOCIATED FINDS

Green stone x 2 , Daulb? B. bone x ~~2~~<sup>many</sup>  
NJR x 2

COMMENT Put with post holes see 8014, 8015, 8017

PHASING



4E 6N

CH88

P3

F8002

PLAN 3  
OVERLAY 1

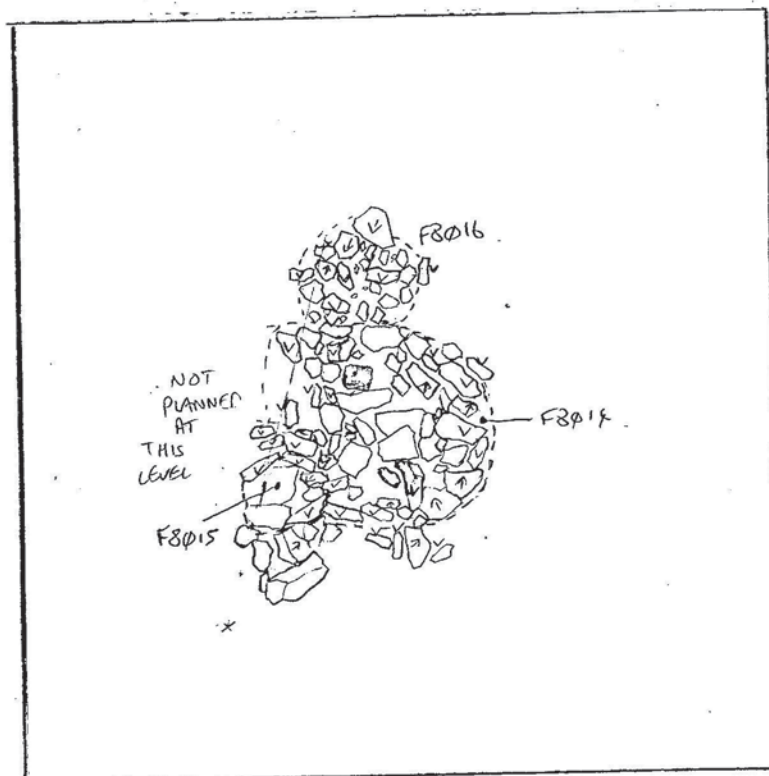
2/8/88

ST2

↑ N

1:20

Planned after  
surface  
clearing of  
small stones



4E  
6N

CH88

P3

F8002 etc

PLAN 3  
OVERLAY 2

6/8/88

ST2

↑ N

1:20

Showing cut  
of F8014  
by F8015.



C188

P3

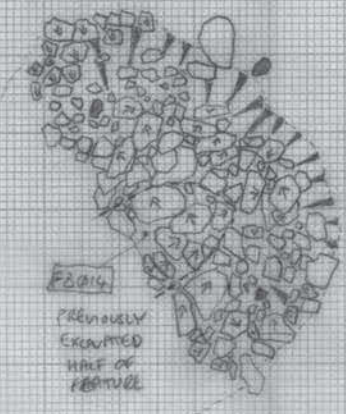
1:20

P3

Ly

10/8/88

F8002 E. half,  
planned when half  
completed



N

P3 8002

1:20


8/6/88

C188 P40

4576  
⊕

8015  
↓

5066  
⊕



CHB  
F8002.

Section N-S  
across feature

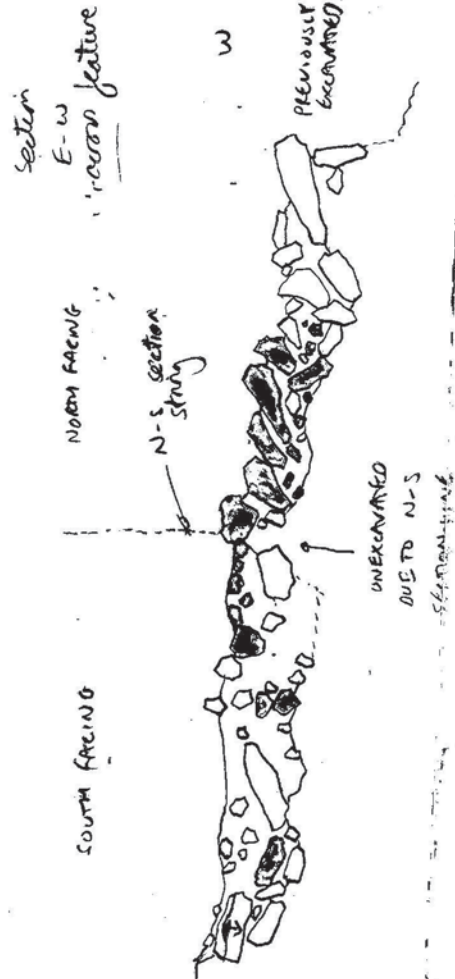
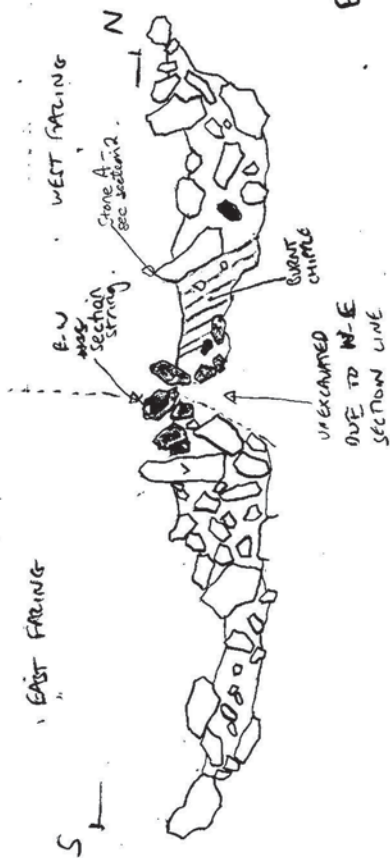
P3

5/8/88

P. 10

Stan

Section 1



UNEXCAVATED  
DUE TO N-S  
SECTION LINE