

CH 87

CONTEXT F 8133

CUTTING Q2 CO-ORDINATES: East 4.0 North 7.0

DATE EXPOSED 20/7/87 DATE COMPLETED

DESCRIPTION Patch of brown humic soil

Pit

MAX. WIDTH AND DIRECTION 65cms N/S

MAX. LENGTH AND DIRECTION 75cms E/W

MAX. DEPTH/HEIGHT THICKNESS 70cms

OVERLIES

OVERLAIN BY ① 8152

CUTS ~~8154~~

CUT BY

ABUTS OR CONTIGUOUS WITH

PLANS No. Plan 1 + feature plans - SECTIONS No.

PHOTO: B/W COL. NEG. NOS.

SAMPLE Type: Snail, Soil, Cham (from all layers) Nos. 7-12, 17

EXCAVATOR Ken Collier

RECORDER John G.

ASSOCIATED FEATURES 8134. 8178

ASSOCIATED FINDS burnt bone, pottery, flint (Possibly Beaker domestic)
Sheep's incisor, horse scapula - ritual offering.

COMMENT

The burnt bone stone within this feature is random.
Because of the increased occurrence of ~~small~~ fragments of burnt bone, all soil was
wet sieved

PHASING

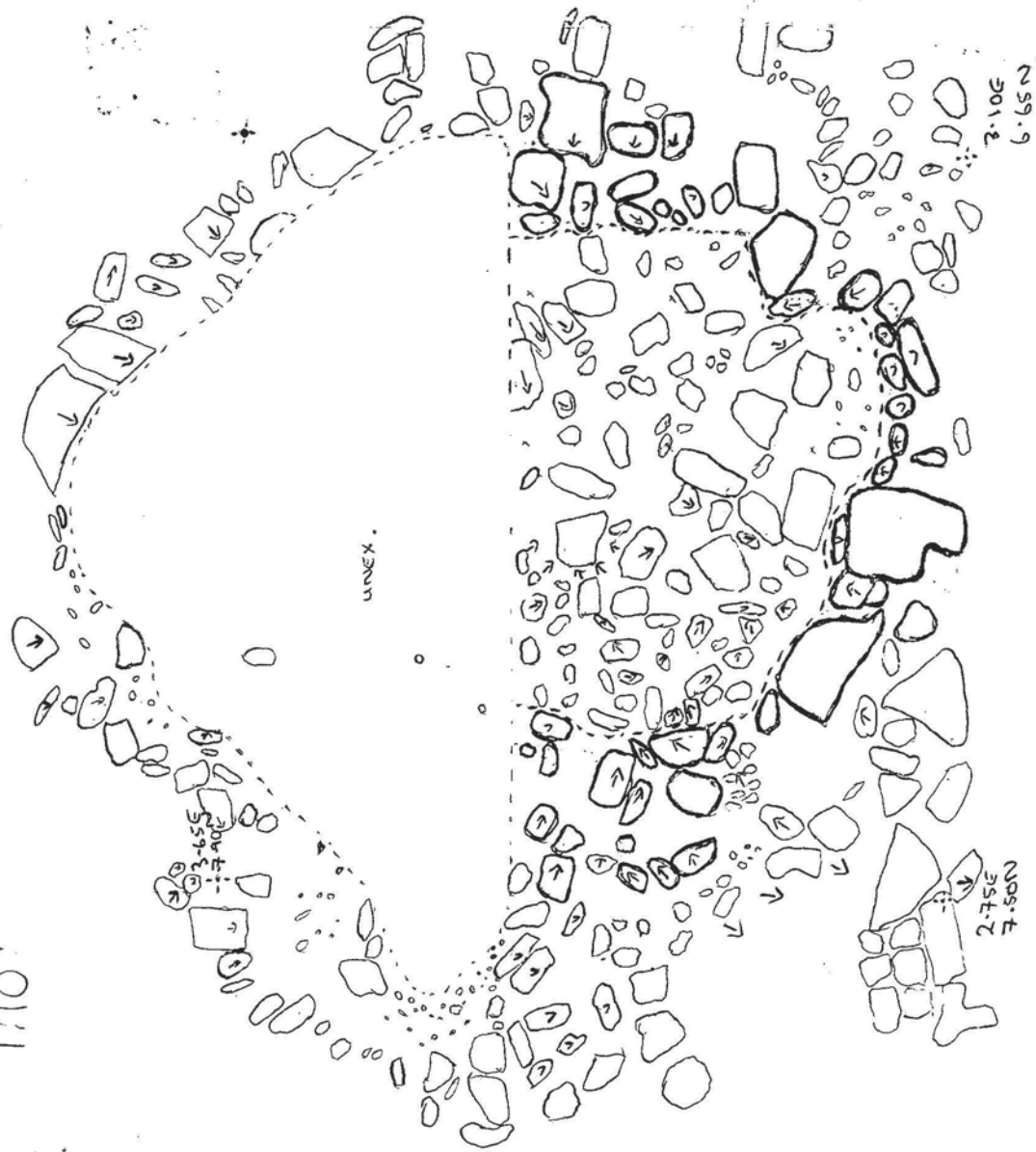
FEATURE PLAN 1 of f8133

C.H. 87

Q.2

1:10
N

(after removal of immediate soil
layer)



FEATURE PLAN 2 of f 8133

CH 27
WEN
2nd Plan of 8133, is Plan B,

1310.
top of layer 3 showing at a depth of 40cm from surface

--- dashed line represents the bottom

limit of layer 3

± 3.55
± 7.90

EDGE OF SECTION



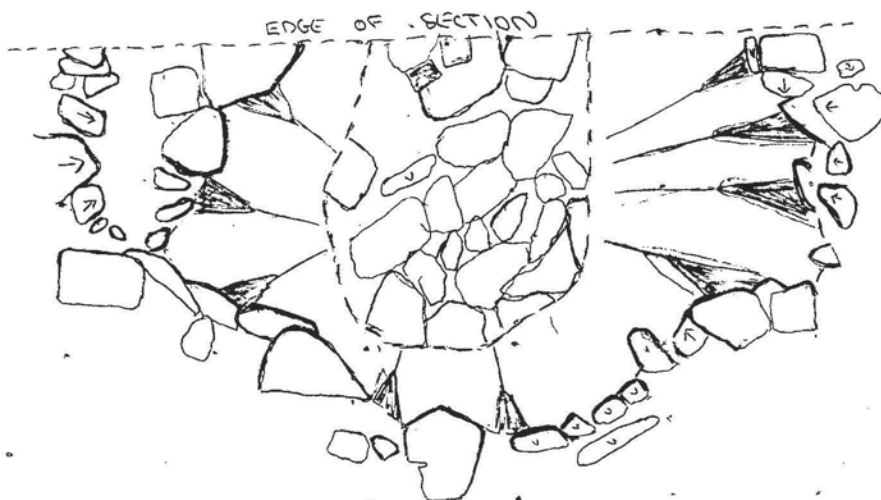
± 3.05E
± 6.65N



3.4E
+ 7.8N

FEATURE PLAN 3 of f 8133

KEN
Q2 C487
Plan 8133
1:10
Final Plan, u.c.
← N



+

FULLY EXCAVATED
Western half

2.9E
+ 6.5N

FEATURE PLAN ④ of f 8133

4.1E
+ 8.2N


←

Ken
Q2
Plan 4 of 8133
1:10

Planned after the removal of the immediate topsoil 2nd half.



3.7E
+ 6.8N



Feature Plan ⑤ of 8133

Depth approx 40cm

4.1E
82N



4.1E
1.10
2nd well



3.7E
6.8N

FEATURE PLANS 3, 4 & 5 of f8133.

(CREMATION) PIT

133 with edges
d bottom showing, and top cleared.

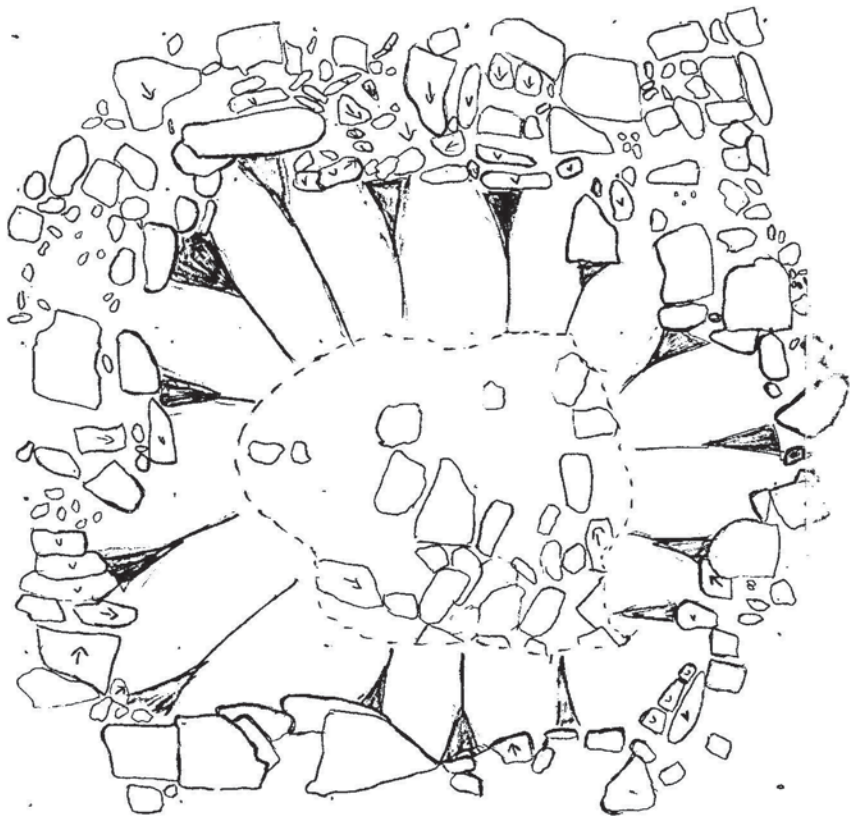
4.6E
8.4N

C.H. 87

FEATURE PLAN (5) g f 8133

Square Q 2

1:10



8.4N
4.6E