

CH 89

CONTEXT F 9221...

CUTTING 02..... CO-ORDINATES: East 1.9... North 8.0...

DATE EXPOSED 28/7/89..... DATE COMPLETED 16-8-89.....

DESCRIPTION area of burning within 9213

MAX. WIDTH AND DIRECTION 0.37 E → W.....

MAX. LENGTH AND DIRECTION 0.48 S → N.....

MAX. DEPTH/HEIGHT THICKNESS 0.31.....

OVERLIES

OVERLAIN BY

CUTS 9213.....

CUT BY 9.....

ABUTS OR CONTIGUOUS WITH

PLANS No. 1a..... SECTIONS No.

PHOTO: B/W..... COL. NEG. NOS.

SAMPLE Type: Snail..... Nos.

EXCAVATOR Lisa
~~Clare~~ ~~Algeres~~..... RECORDER IMW

ASSOCIATED FEATURES

ASSOCIATED FINDS

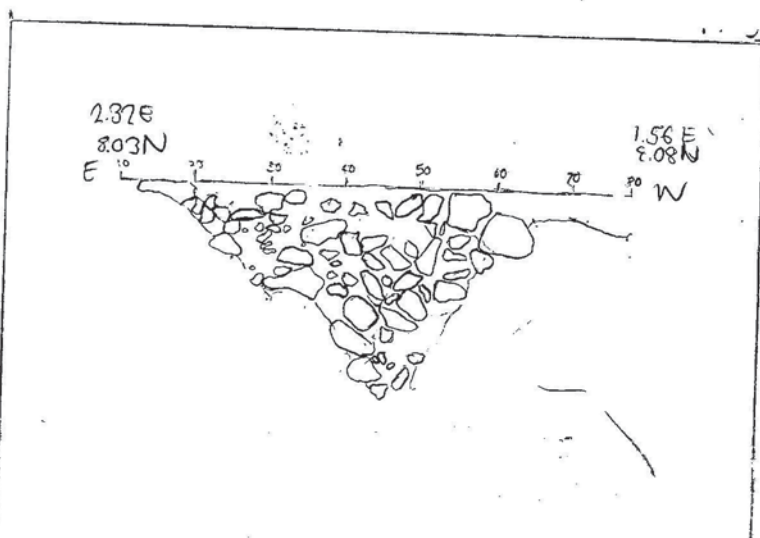
COMMENT North face of feature has considerable burning
esp. at the bottom. ~~late 1st c. AD~~

PHASING

29/7/89
CH 89
Lisa Bailey

Section drawing
of 9221

1:10

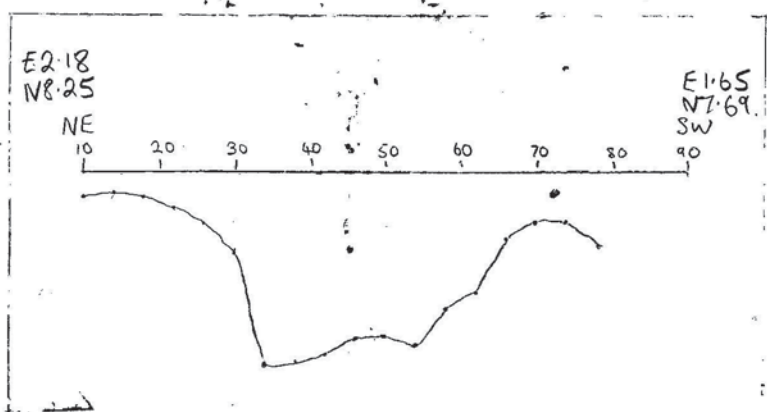


CH 89, 30/7/89.
Lisa Bailey

section area no. 9221

Profile

1:10

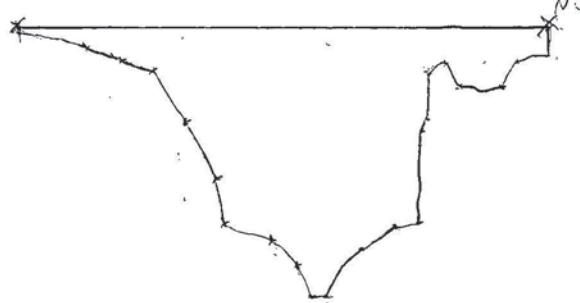


Profile of 9221

S
2.3E 8.24N

N CH 89
1.61E 8.5N Q2

Rob
9.8.89
1:10



N = E
N
S = E
N