

CH 89

CONTEXT

F

9246

②

CUTTING Q2 CO-ORDINATES: East 9-5 North 9-5

DATE EXPOSED 8-8-89 DATE COMPLETED 16-8-89

DESCRIPTION area of vertebrae within 9208

MAX. WIDTH AND DIRECTION 0.61 SG → NW

MAX. LENGTH AND DIRECTION 0.72 SW → NE

MAX. DEPTH/HEIGHT THICKNESS 0.36

OVERLIES

OVERLAIN BY 9208

CUTS

CUT BY

ABUTS OR CONTIGUOUS WITH

PLANS No. SECTIONS No.

PHOTO: B/W COL. NEG. NOS.

SAMPLE Type: Nos.

EXCAVATOR Dick

RECORDER MW

ASSOCIATED FEATURES

ASSOCIATED FINDS Charcoal in 9246 ②

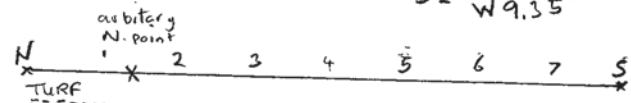
COMMENT Poss. Post hole (CH 88 P2). B within a pit. This was layered - as after a top layer of dark soil (Backfill) was removed, an area of much orangey soil emerged within the bed rock.

PHASING

Q2
CH 89

Profile 9246

N = E 9.74
W 10.00
S = E 9.80
W 9.35

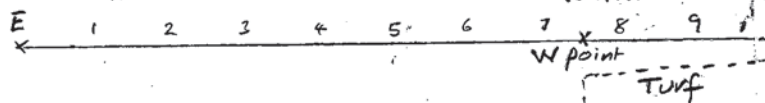


1:10

Q2
CH 89

Profile 9246

E = E 9.35
W 9.77
W = E 10.00
W 9.72




for section drawings
of this feature before
its removal see
back of Context sheet
9208.

Q2
CH 89

Dick C.
9/8/89

1:20



Feature 9246 - Plan.