

CH 89

CONTEXT F 9254...

CUTTING Q2 CO-ORDINATES: East 9.99 North 1.75

DATE EXPOSED 14-8-89 DATE COMPLETED 16-8-89

DESCRIPTION Small area of burning within east facing cutting edge
(9202).

MAX. WIDTH AND DIRECTION 0.18 N → S

MAX. LENGTH AND DIRECTION UNKNOWN as in Section edge

MAX. DEPTH/HEIGHT THICKNESS 0.21

OVERLIES

OVERLAIN BY

CUTS

CUT BY

ABUTS OR CONTIGUOUS WITH

PLANS No. SECTIONS No.

PHOTO: B/W COL. ✓ NEG. NOS.

SAMPLE Type: 49 Nos.

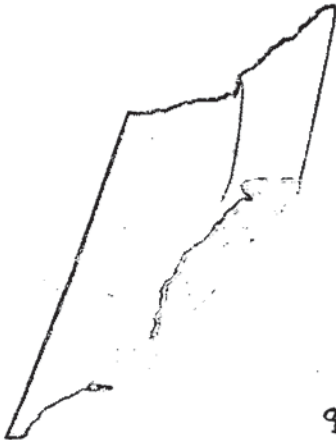
EXCAVATOR Robin RECORDER CMM

ASSOCIATED FEATURES 9250 9251 9252 9253 9255

ASSOCIATED FINDS

COMMENT

PHASING

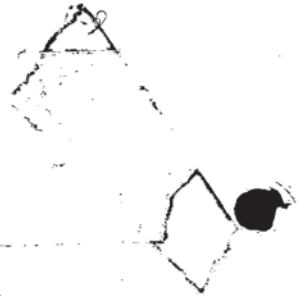
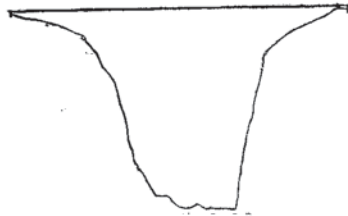


9.97E1.89N

N

9.85E 1.47N

S



CH89
16 Aug 89
ROBIN
ST: Q2
feature: 9254

