

CH 87

N

CONTEXT F 7708

CUTTING R2 CO-ORDINATES: East 99 North 165

DATE EXPOSED DATE COMPLETED

DESCRIPTION A narrow groove of soil running (at present discontinuously) across R2 NW-SE. Excavation showed a shallow (c. 5cm deep) groove filled with brown soil - small stones, very very few burnt stones.

MAX. WIDTH AND DIRECTION 0.2m NE-SW

MAX. LENGTH AND DIRECTION c. 8.5m

MAX. DEPTH/HEIGHT THICKNESS 0.05m

OVERLIES 7732

OVERLAIN BY 7701

CUTS 7703

CUT BY

ABUTS OR CONTIGUOUS WITH

PLANS No. 1 SECTIONS No. Sec 001

PHOTO: B/W COL. NEG. NOS.

SAMPLE Type: Nos.

EXCAVATOR Anna Bengt Bill RECORDER DBH.

ASSOCIATED FEATURES

ASSOCIATED FINDS

COMMENT S.M. line in TC's cutting line up with this. Stone not worn. E side clearer. (suggestion sheep run?)

PHASING

NE SW
8.77E 8.43E
3.34N 3.20N



CH 87


R2

19/7/87

F7708

KEITH
WILKINSON


NE SW
7.80E 7.47E
4.72N 4.43N



NE SW
6.93E 6.60E
5.27N 5.73N



NE SW
6.21E 5.96E
7.07N 6.79N



1/10

R2


1/10

CH 87

7708

19/7/87

NE SW
9.70E
1.43N



9.94 E
1.66 N

9.36 E
2.53 N

NE SW
8.98 E
2.19 N



NE SW
4.72E 4.44
9.05N 8.75



CH 87

R2

19/7/87

KEITH
WILKINSON

1/10

F7708

5.23

95

5.56

1.25