

SITE *CH 79*CONTEXT *f.3163* ✓CUTTING *RL*DATE EXPOSED *11/7/79*

DATE COMPLETED

DESCRIPTION *Fence line running parallel to a roadway. Fence built of posts fronted by a low stone wall. No ditch.*

MAX. WIDTH AND DIRECTION

MAX. LENGTH AND DIRECTION

MAX. DEPTH/HEIGHT THICKNESS

OVERLIES

OVERLAIN BY *Site level (3)*CUTS *Bedrock gull*

CUT BY

ABUTS OR CONTIGUOUS WITH

PLANS SECTIONS *Overleaf*

PHTO : B/W COL. NEG. NOS.

SAMPLE

EXCAVATOR

RECORDER *RLB*

ASSOCIATED FEATURES

ASSOCIATED FINDS

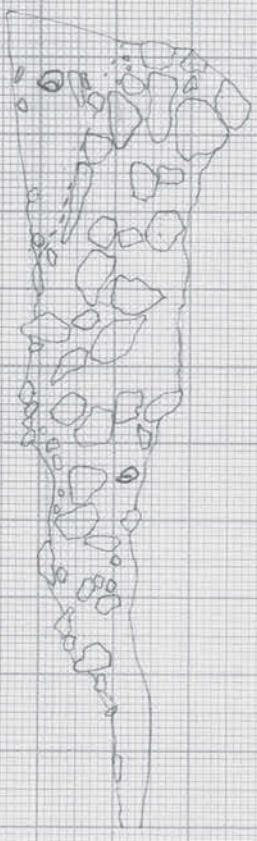
COMMENT

Appears as band of stone running parallel to N. edge of Hong Maund beyond road f.2960. Probably fence line. The band of stone an excavation turned out to be the 'right wall' in front of the post-built fence which in its off was filled with the chuffe lower gull material of layer (3) (Setcham (3)). On the northern edge of the fence trench there is a shallow depth of soil which will be hardening beneath fence posts with pulling to the

Cutting OH

Section E face 1:10

NE 11.20 S
NW 5.30



N
NE 10.25
NW 4.65

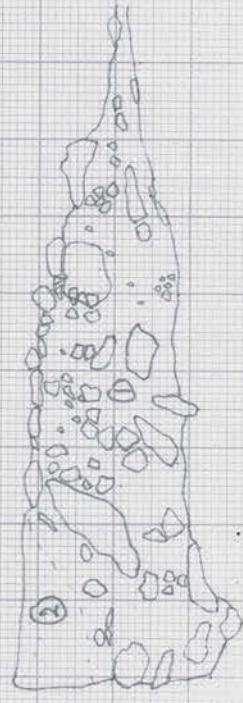
Hand ① Slatted stones
'padding' of F3163 with
brown soil

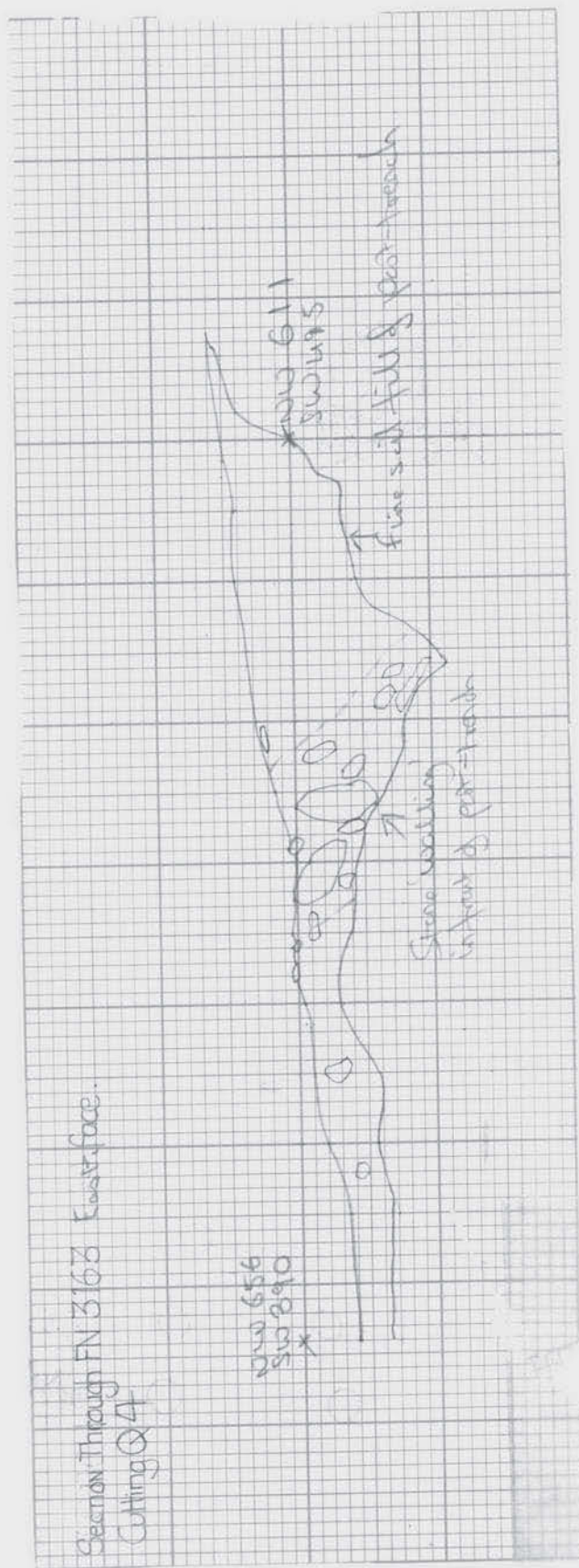
Hand ② Spher banded
silt ③ - Day of F3163
Possibly thin in line
of harder banded parts
of F3184

S. NE 11.10
NW 5.47

Section W face 1:10

NE 10.33 N
NW 5.5





FN 3163

CH 81

CONTEXT F 3163

CUTTING R4 CO-ORDINATES: East North

DATE EXPOSED DATE COMPLETED

DESCRIPTION Post fence wire

MAX. WIDTH AND DIRECTION

MAX. LENGTH AND DIRECTION

MAX. DEPTH/HEIGHT THICKNESS

OVERLIES

OVERLAIN BY B

CUTS gull

CUT BY

ABUTS OR CONTIGUOUS WITH

PLANS No. SECTIONS No.

PHOTO: B/W COL. NEG. NOS.

SAMPLE Type: Nos.

EXCAVATOR

RECORDER

ASSOCIATED FEATURES

ASSOCIATED FINDS

COMMENT Fronted by Neo stone wall

PHASING