

CH 88

CONTEXT F 8907

CUTTING 32 CO-ORDINATES: East 0.0 North 6.7

DATE EXPOSED 5/8/88 DATE COMPLETED

DESCRIPTION ? SH. with brown soil & chippie Gullion E & N

MAX. WIDTH AND DIRECTION } 0.30

MAX. LENGTH AND DIRECTION

MAX. DEPTH/HEIGHT THICKNESS 0.30

OVERLIES

OVERLAIN BY 2961

CUTS BR

CUT BY

ABUTS OR CONTIGUOUS WITH

PLANS No. F SECTIONS No. RD

PHOTO: B/W COL. NEG. NOS.

SAMPLE Type: Nos.

EXCAVATOR V. W. I. A. N. E.

RECORDER D. B. H.

ASSOCIATED FEATURES

ASSOCIATED FINDS Bone

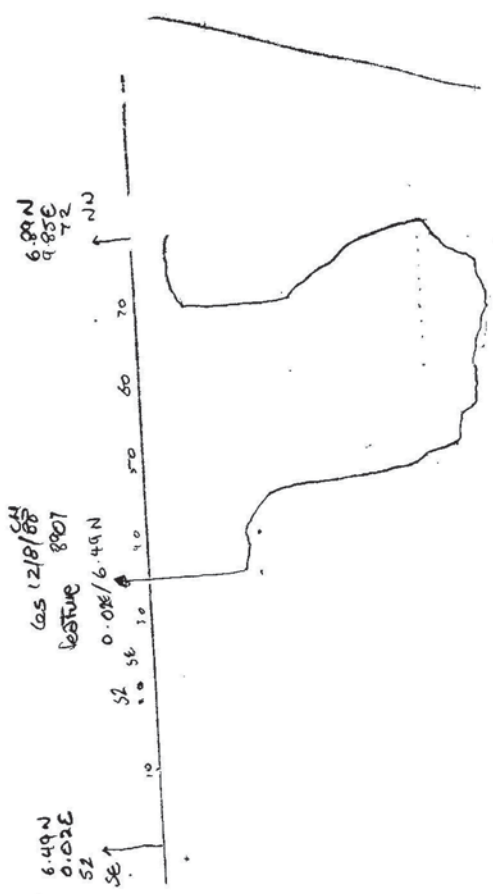
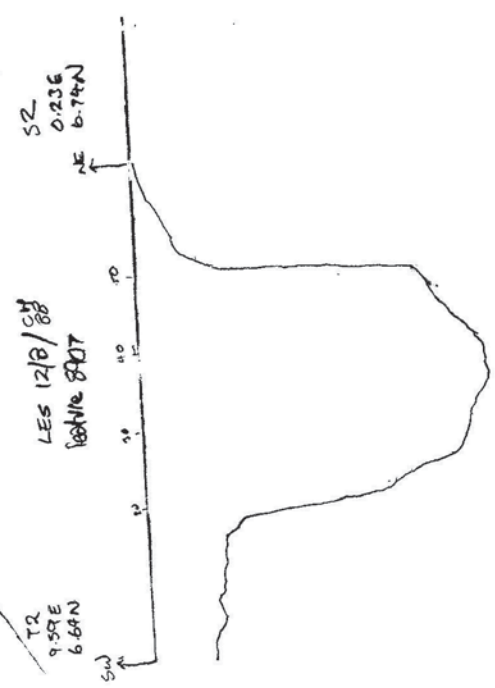
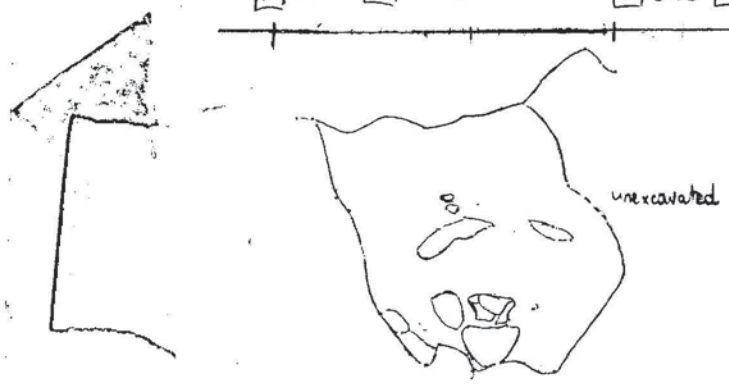
COMMENT

PHASING

CH 88 6/08/1988
 scale 1:10
 8307

VIVIANE L.

Sq. S8
 [E] 0.05 [N] 6.52
 Sq. T2
 [E] 9.83 [N] 6.92



S2
 0.236
 AE 6.74N
 LES 12/18/88
 lecture 8307

6.89N
 9.85E
 T2
 LES 12/18/88
 lecture 8307
 0.08/6.49N
 S2
 0.08/6.49N

6.49N
 9.85E
 S2
 SE