

CH 89

CONTEXT F 9079

CUTTING T2 CO-ORDINATES: East 2.0 North 4.6.

DATE EXPOSED DATE COMPLETED

DESCRIPTION Area of brown soil + small med. Stone

MAX. WIDTH AND DIRECTION 0.5m NE-SW

MAX. LENGTH AND DIRECTION 0.6m NW-SE

MAX. DEPTH/HEIGHT THICKNESS 0.62

OVERLIES

OVERLAIN BY 9029

CUTS BR

CUT BY

ABUTS OR CONTIGUOUS WITH

PLANS No. SECTIONS No.

PHOTO: B/W COL. NEG. NOS.

SAMPLE Type: Nos.

EXCAVATOR

RECORDER DBN

ASSOCIATED FEATURES 9089

ASSOCIATED FINDS

COMMENT PH. NW one! No floor surface assoc. only other PH in area is 9089.
Assume building extends NW(?) W - ? grainy? no grain in sample of fl
I.R. finds to SE of question frag. have no obvious assoc. (A feature??
assoc with this.

PHASING



0.43E 5.06N

1.74E 5.13N



T2
CH 89
24 7.89
feature
plan
9079



bed rock

soil

Jo
part-enc

0.5E 4.07N

1.52E 4.15N

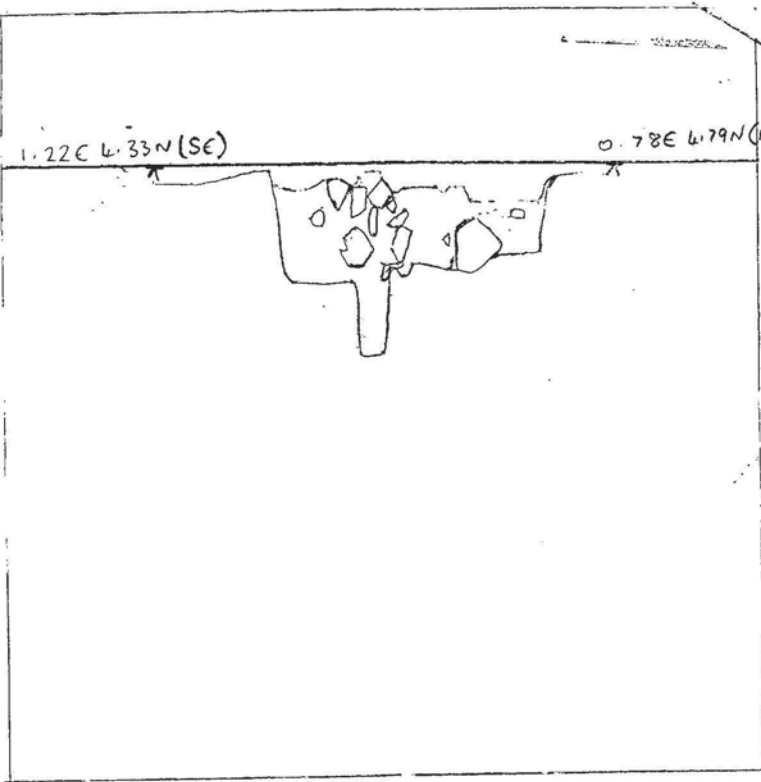
1.6E 4.1N



K

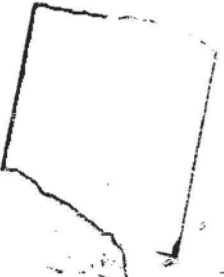


T2
CH 89
24 7.89
section
9079
1:10
Jo



1.22E 4.33N (SE)

0.78E 4.79N (NW)

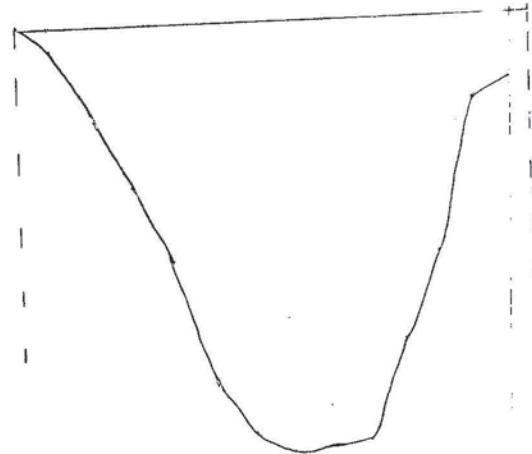


K

PROFILE OF 9079

0.87 E
4.25 N

4.48 E
6.86 N



29/7/89
SCALE 1:10
CH89
12
EVAN

SE
1.26 E
4.25 N

NW

0.78 E
4.70 N

