

U

TV

CH 81

CONTEXT F 7784

CUTTING T3 CO-ORDINATES: East 9.0 North 8.7

DATE EXPOSED DATE COMPLETED

DESCRIPTION Line of Stone - including 7754, 7756, 7750) possible wall of wash wall

MAX. WIDTH AND DIRECTION 0.7m N-S

MAX. LENGTH AND DIRECTION 2.5m E-W

MAX. DEPTH/HEIGHT THICKNESS

OVERLIES

OVERLAIN BY CH81

CUTS

CUT BY

ABUTS OR CONTIGUOUS WITH

PLANS No. 4 SECTIONS No. 12

PHOTO: B/W COL. NEG. NOS.

SAMPLE Type: Nos.

EXCAVATOR


RECORDER DA

ASSOCIATED FEATURES

ASSOCIATED FINDS Bone Pot

COMMENT

PHASING



CH 87

3.8.87

SQ T3


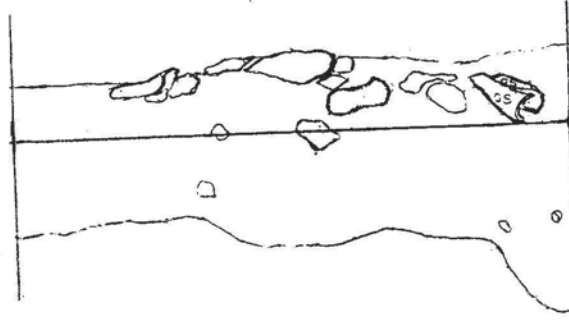
section of 7784

Scale 1:10

9.67E 8.45N
S

9.55E 9.20N

N



9.34E
8.66N

9.78E
8.64N

CH 88 T3
SECTION 7784
2ND LAYER

1:10

24/7/88

Will Johnston

