

= 8307

CH

CONTEXT F 8304....

CUTTING T99..... CO-ORDINATES: East. 8.00 North. 9.00

DATE EXPOSED 24-7-87..... DATE COMPLETED

DESCRIPTION Belt of small stones in brown soil (8304①) in a furrow-like linear feature 8304. Small burnt stones are present along the line, particularly in stake holes

MAX. WIDTH AND DIRECTION c. 40 cm NE-SW.....

MAX. LENGTH AND DIRECTION c. 4 m SE-NW.....

MAX. DEPTH/HEIGHT THICKNESS

OVERLIES 8305 (bedrock).....

OVERLAIN BY 8301.....

CUTS

CUT BY

ABUTS OR CONTIGUOUS WITH 8303.....

PLANS No. SP. 1; 1A (OVERLAY 1); SECTIONS No. 1; 2; 3
1A;

PHOTO: B/W COL. NEG. NOS.

SAMPLE Type: Nos.

EXCAVATOR

RECORDER

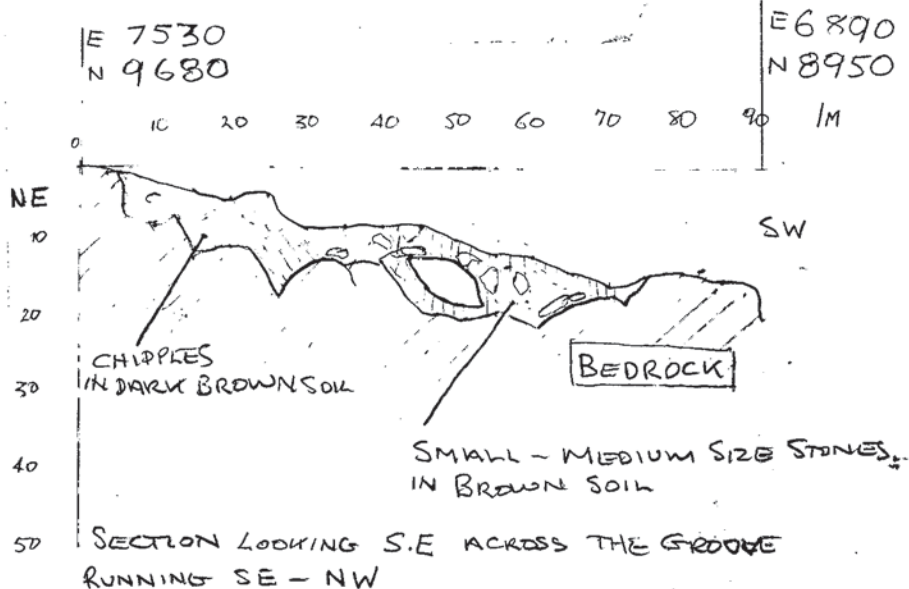
TC

ASSOCIATED FEATURES 8304①; 8303; 8315; 8316; 8317; 8380

ASSOCIATED FINDS

COMMENT 8304① is number of the small stone fill of the linear feature 8304. This gully bounds the tract of angular stones 8303, and is contemporaneous with it. The gully 8304 utilizes a joint line running NW-SE. This joint links with another at 90° to it, just 3 cm SE of S.H. 8315


PHASING



CH87
D. 31-7-87

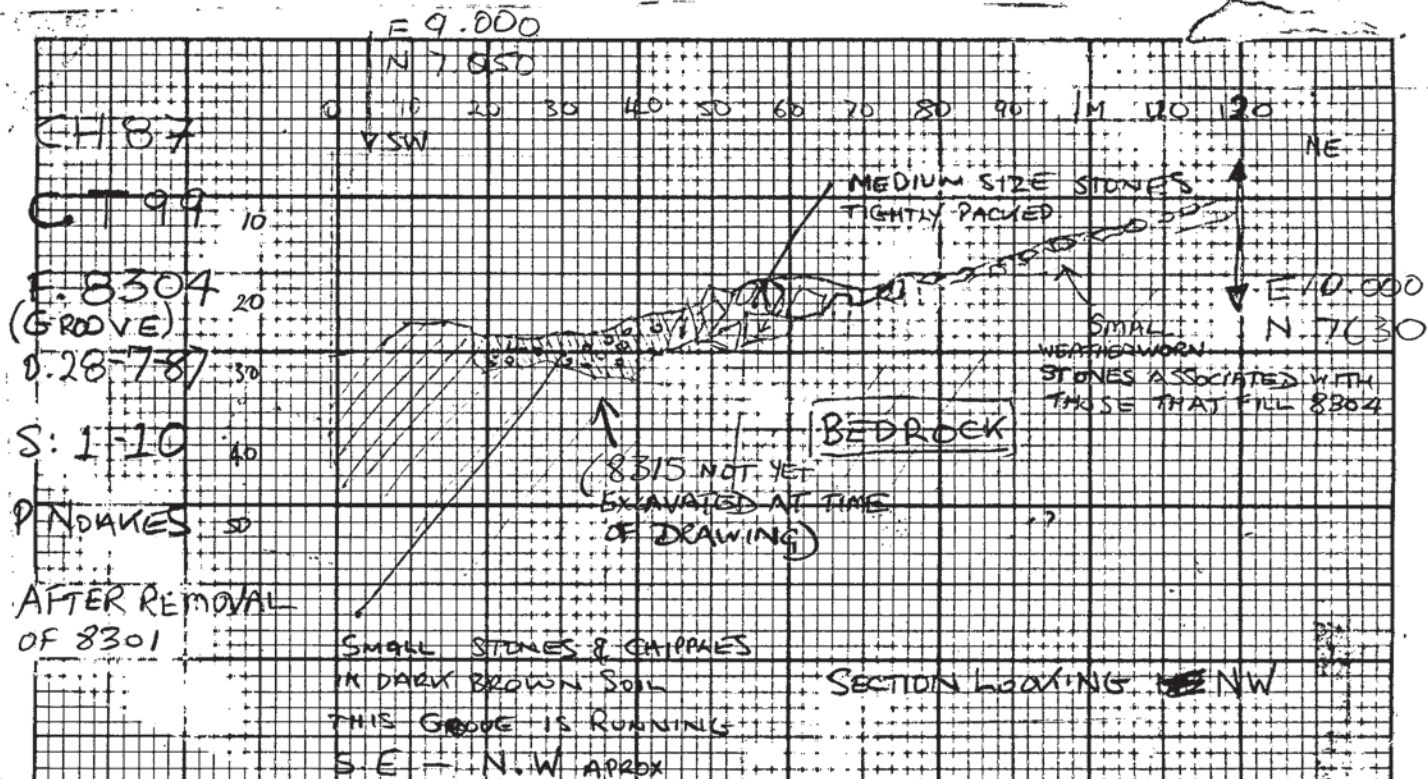
C.T 99 F. 8304
(GROOVE)
P. NOAKES

SECTION 3

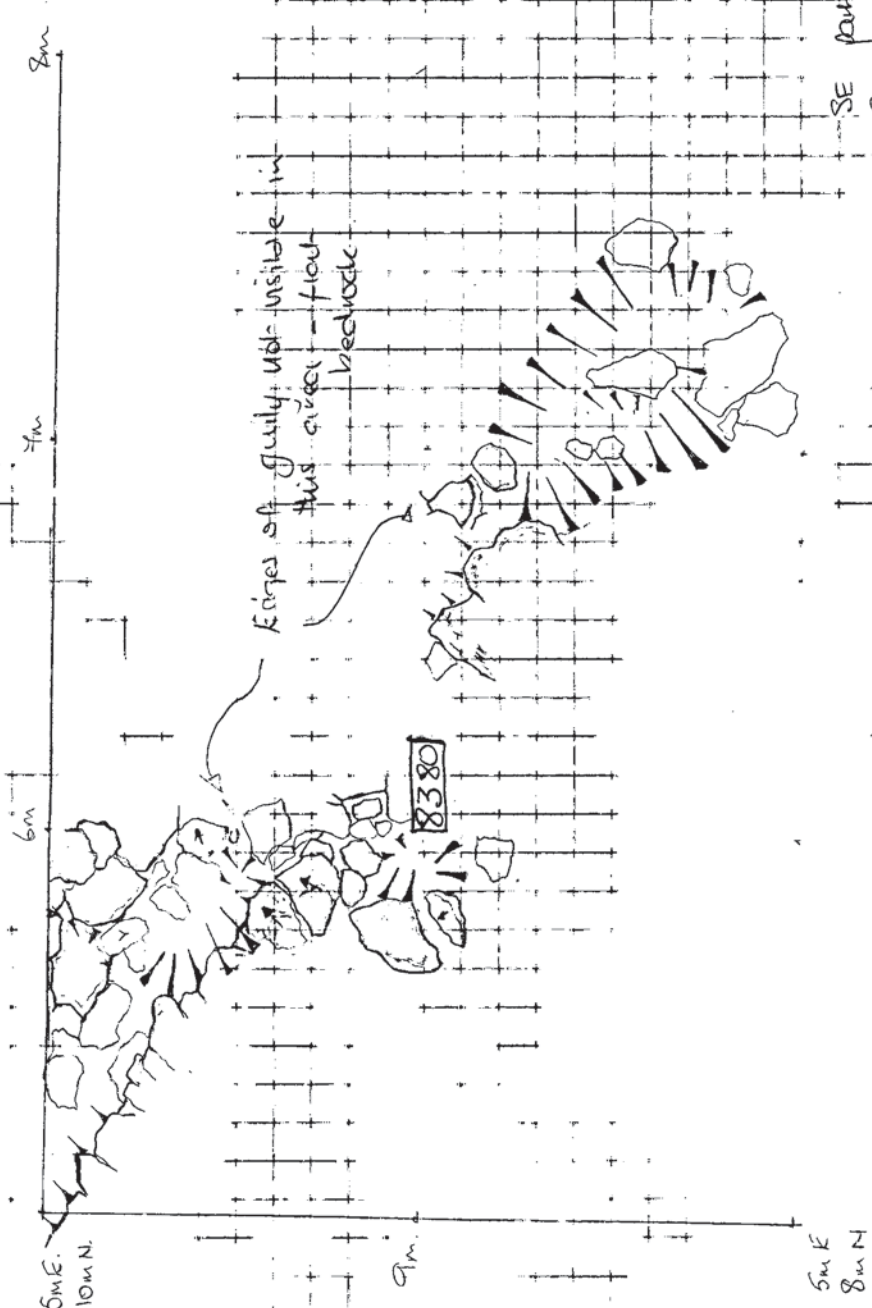


CH87
C.T 99
F. 8304 (GROOVE) D. 28-7-87 SCALE 1-10 P. NOAKES

SECTION 2



ABOVE: SECTION 1



CH 87
T 99

PLAN 1A
OVERLAY 1

Scale 1:20
N

R. AUG 87
Ros Clea

SE part of gully
same as ex. Plan 1A

Gully F8304 and associated features after further cleaning
'lumpy' limestone