

TU

CH

CONTEXT **F** 5943

CUTTING U92 CO-ORDINATES: East... 4.00 North... 4.2...

DATE EXPOSED 1-8-84 DATE COMPLETED

DESCRIPTION Belt of loose tumbled rocks and topsoil

MAX. WIDTH AND DIRECTION 1.10m within U92

MAX. LENGTH AND DIRECTION 5m within U92

MAX. DEPTH/HEIGHT THICKNESS

OVERLIES

OVERLAIN BY 1

CUTS

CUT BY

ABUTS OR CONTIGUOUS WITH

PLANS No. S.P. 3 SECTIONS No.

PHOTO: B/W COL. NEG. NOS.

SAMPLE Type: Nos.

EXCAVATOR S. Perival

RECORDER TC

ASSOCIATED FEATURES

ASSOCIATED FINDS

COMMENT

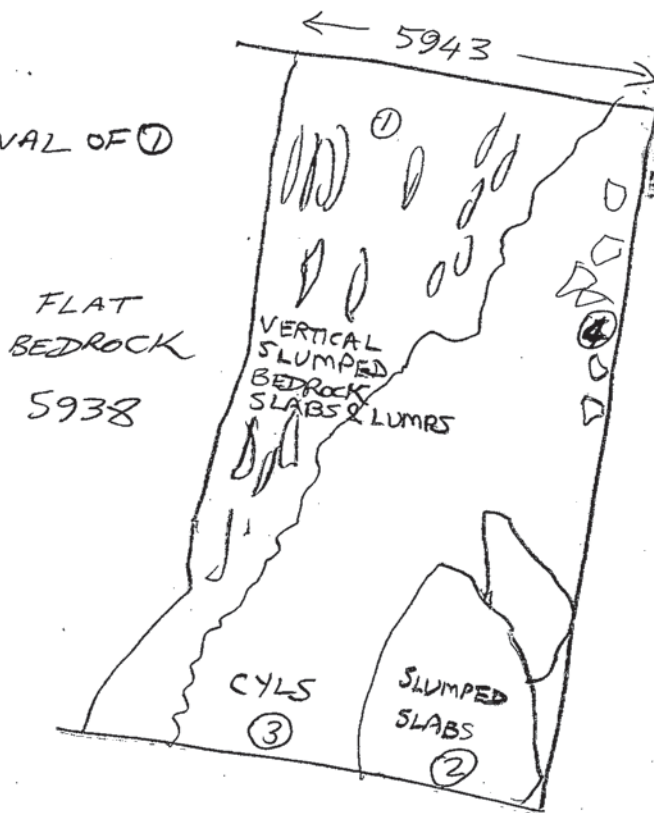
Scarping of bedrock on N. flank of hill.
Includes a shallow ditch cut into bedrock

PHASING


Prob. causewayed ditch.

SECTION:

SKETCH
6-8-84
AFTER REMOVAL OF ①

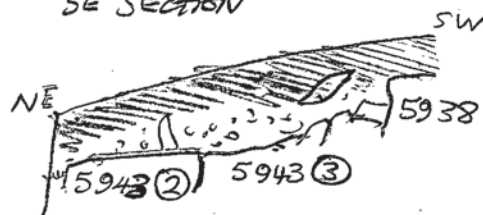


NW SECTION



→ N

SE SECTION



NOTES/PHOTOGRAPHS:

5943 ① Vertical slumped bedrock slabs and lumps

5943 ② Slumped bedrock slabs overlies ~~lumps~~ ③

5943 ③ Crumbly yellow limestone

5943 ④ Mainly small stones, washed, downslope from ①

includes numerous burnt stones & some medium & large slabs.

5943 ⑤ As for ④, but in NW corner of alluvial.

} overlain
by 1