

CRICKLEY HILL EXCAVATIONS 1990

Coord E. 3.6 Coord N. 1.3

Max length 0.5 direction N-S

Max width 0.4 direction E-W

Feature 8553

Cutting V98

RELATIONSHIPS

Sealed by 9523

Seals cell bedrock

Contiguous with

ASSOCIATED FEATURES

ASSOCIATED FINDS

DESCRIPTION

A scatter of small & very few medium stones - a few bones

TYPE OF FEATURE

Posthole

Post pipe

Stakehole

Pit

layer of pit

Layer

Hearth

Ditch

Ditch infill

Wall

Natural feature

Shown on plan no. 28

Section drawn, y/n PS

If no,
explain
why

Geobase code:

PHOTOGRAPHS

B/w number

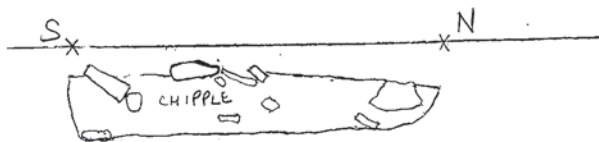
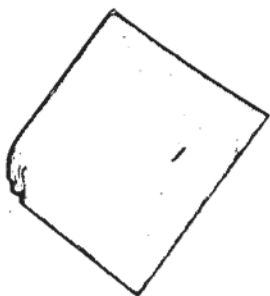
Col number

Plan number

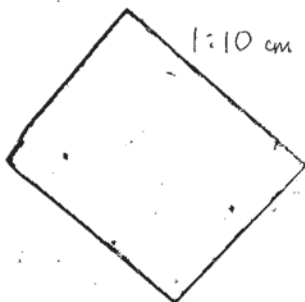
Section drawing reference

Comments

Probably just a not disturbed area



V98. S = 3.65G 1.80 N
N = 3.61G 1.48 N



1:10 cm

F9553

