

CRICKLEY HILL EXCAVATIONS 1990

Feature.....9579

Coord E.....05 Coord N.....02

Max length.....0.4 direction.....E-W
Max width.....0.2 direction.....N-S

Cutting.....V98

RELATIONSHIPS

Sealed by.....9561

Seals.....Crack

Contiguous with.....

ASSOCIATED FEATURES.....

ASSOCIATED FINDS

TYPE OF FEATURE

- Posthole
- Stakehole
- Pit
- Layer
- Hearth
- Ditch
- Wall
- Natural feature
- Post pipe
- layer of pit
- Ditch infill

Shown on plan no.....F

Section drawn, y/n P20

If no, explain why.....

Geobase code:

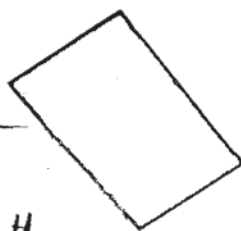
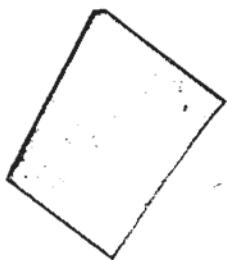
DESCRIPTION

Brown soil with a few small & small medium stone.
Chippings to N-S.

PHOTOGRAPHS	B/w number	Col number
Plan number	Section drawing reference	

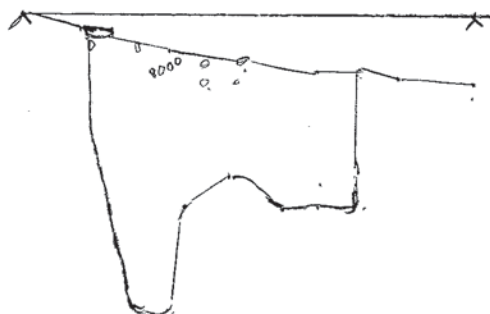
Comments

Animal Disturbance



V99 9.78m N 0.57m East
SE @ 0.1 E

V98
NW 0.21 North
0.1 East



9579

Scale
10:1
10 cm

Section 9579
Neil Thompson

